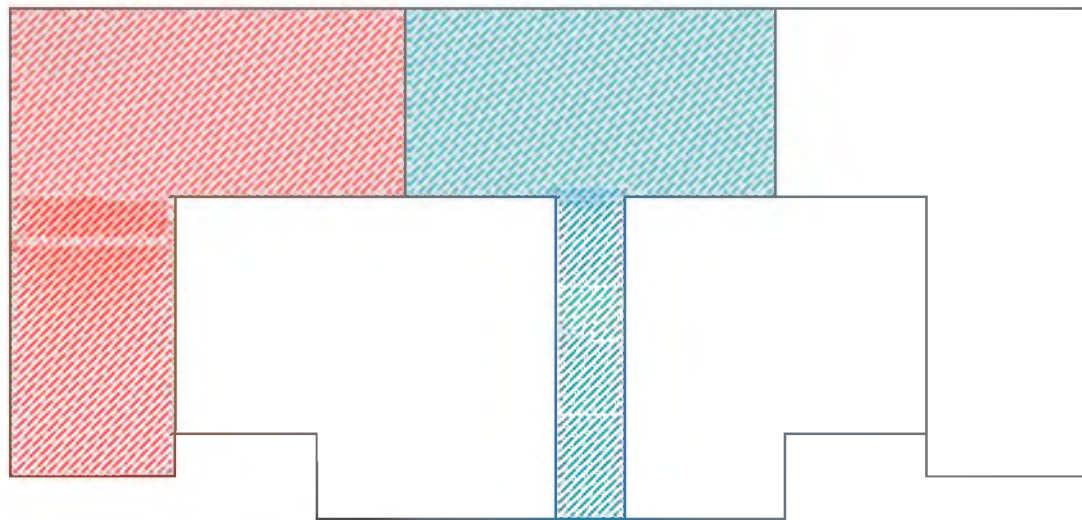


0m 5m 10m 15m 20m 25m
Scale ~ 1:500



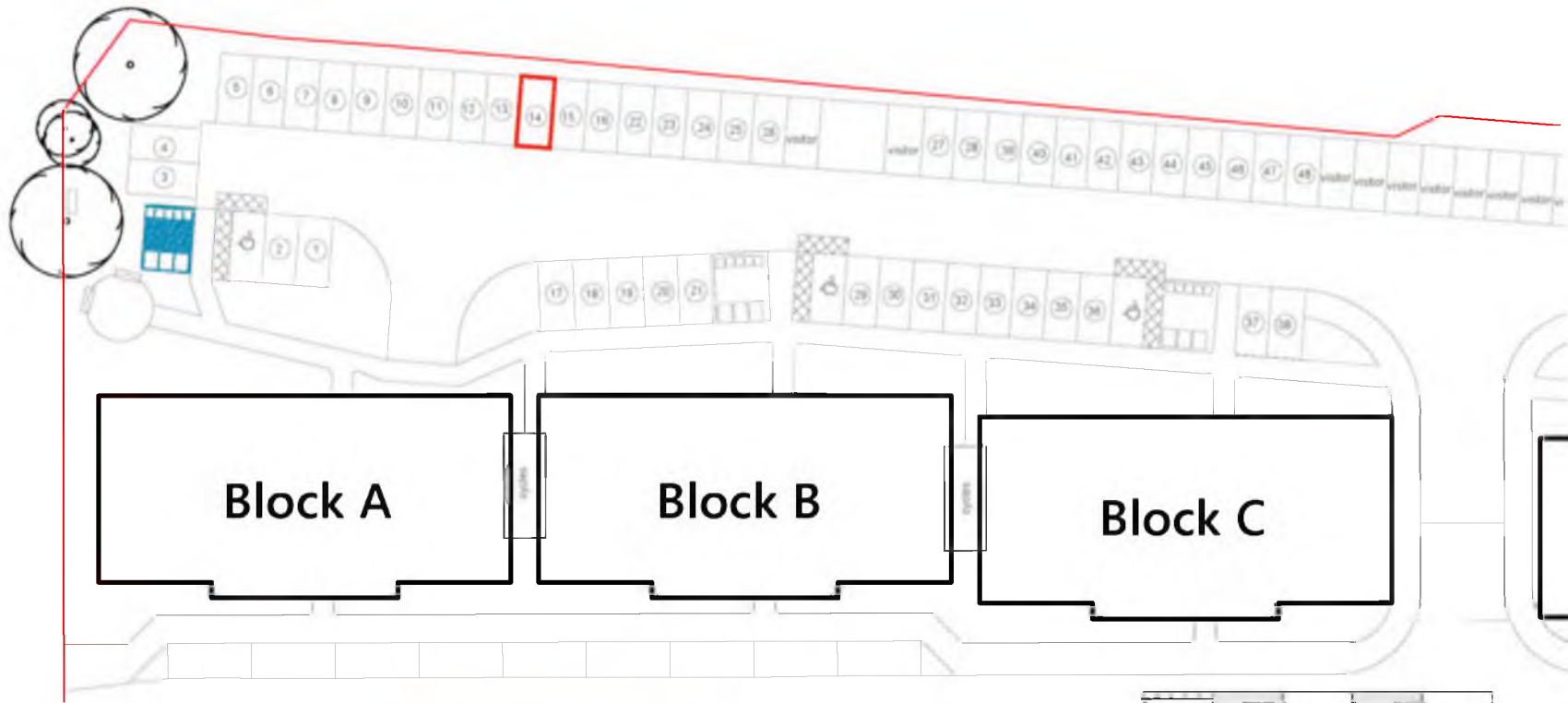
0m 2m 4m 6m 8m 10m
Scale ~ 1:200

The development registered under title GLA25428 and plots within Block A, Block B and Block C have been DPA approved by:

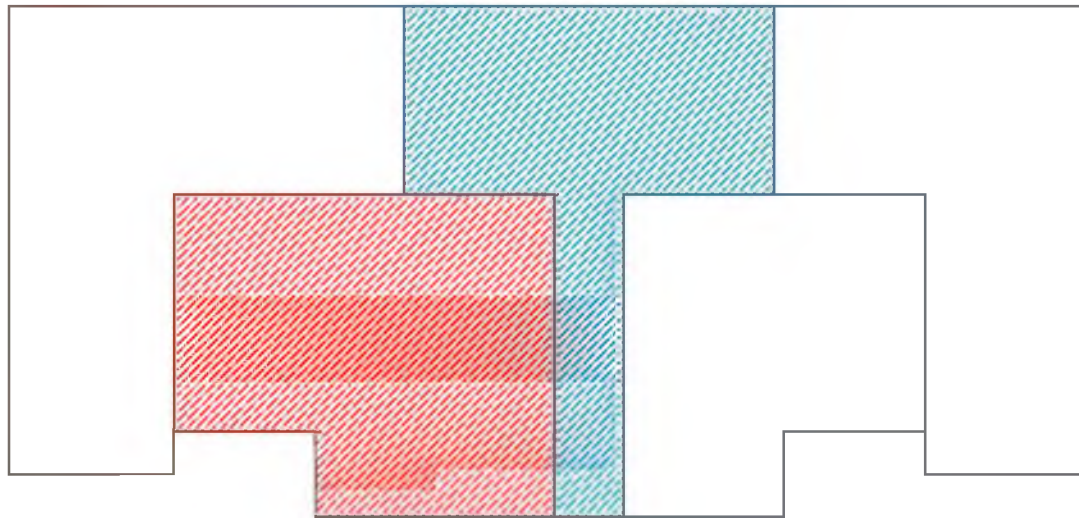
D MacDonald - 22 Nov 2019

David MacDonald (DPA Officer)

Block A Plot G/1

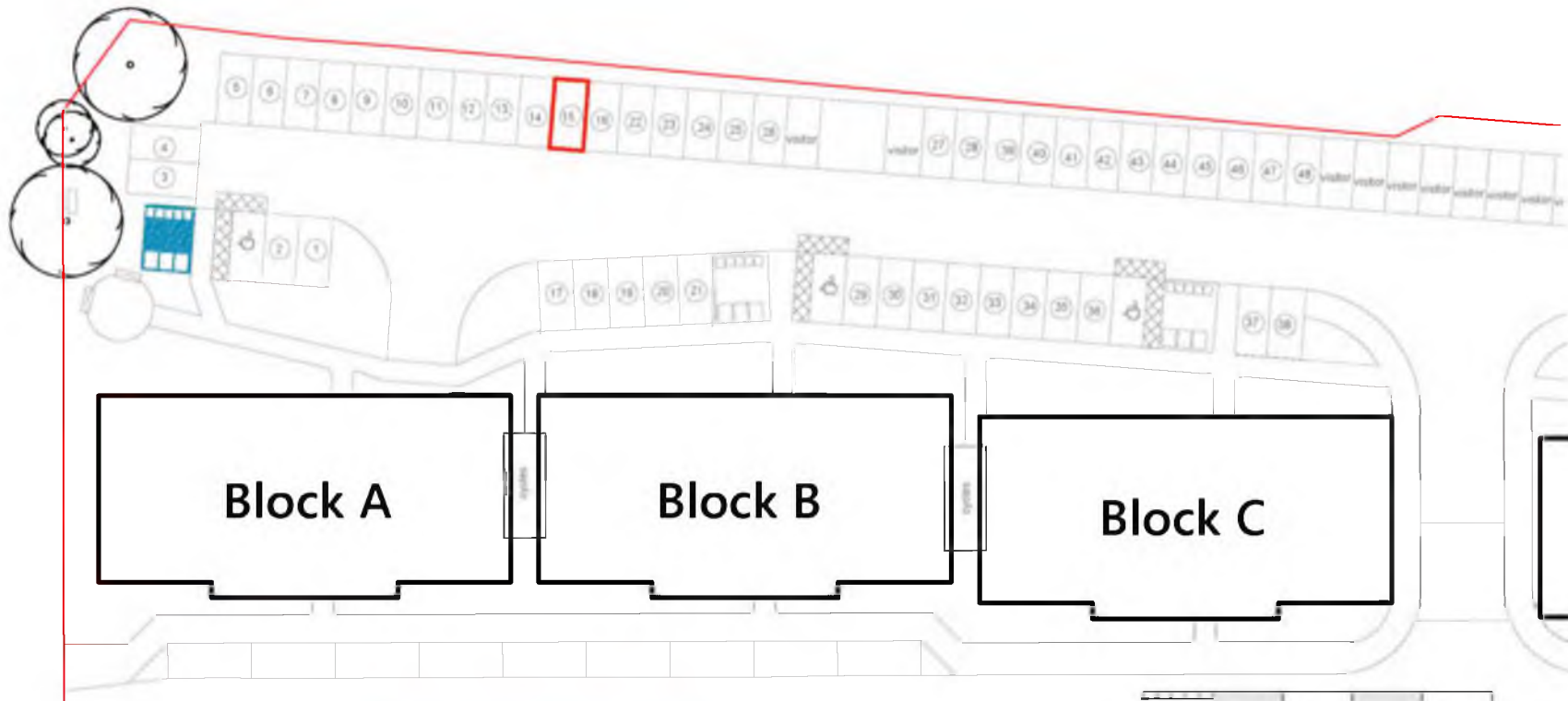


0m 5m 10m 15m 20m 25m
Scale ~ 1:500

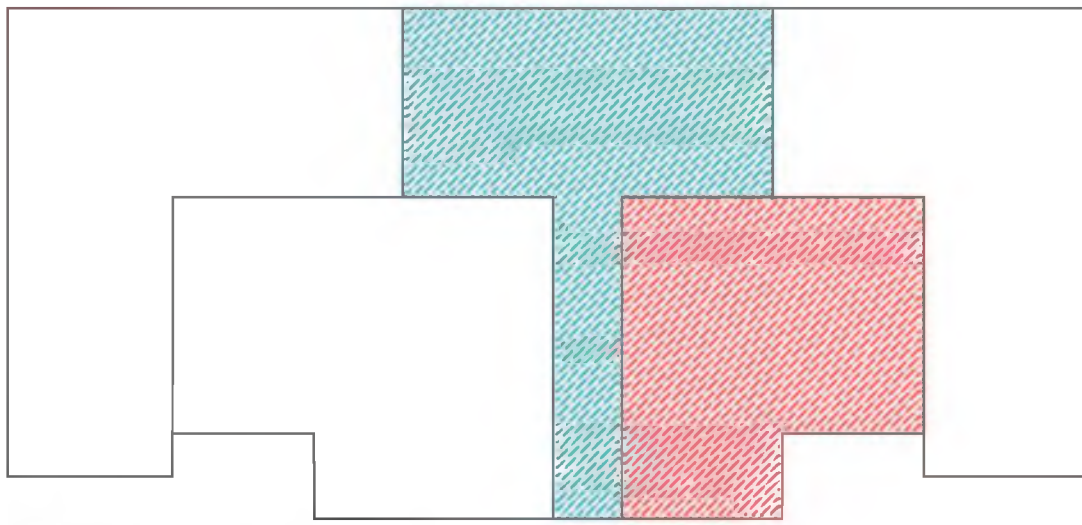


0m 2m 4m 6m 8m 10m
Scale ~ 1:200

Block A
Plot G/2

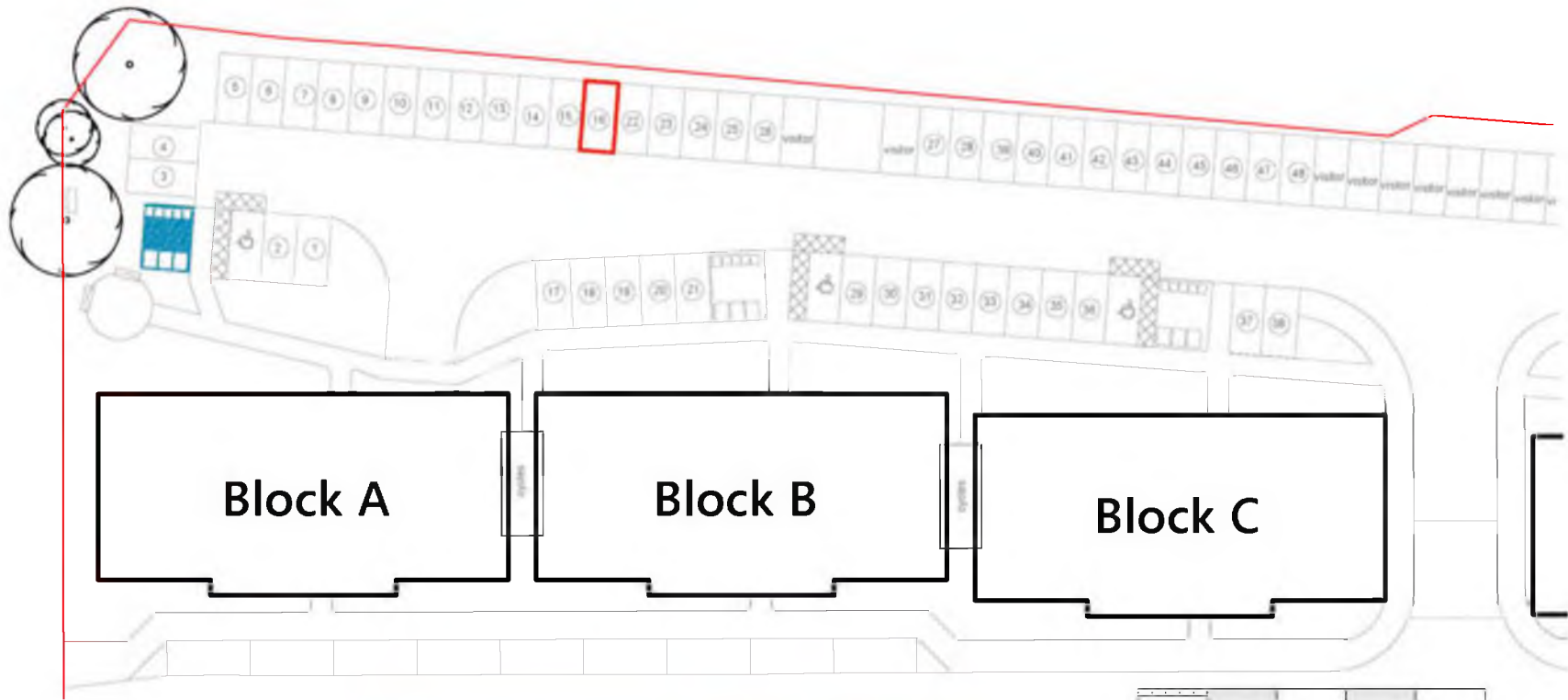


0m 5m 10m 15m 20m 25m
Scale ~ 1:500

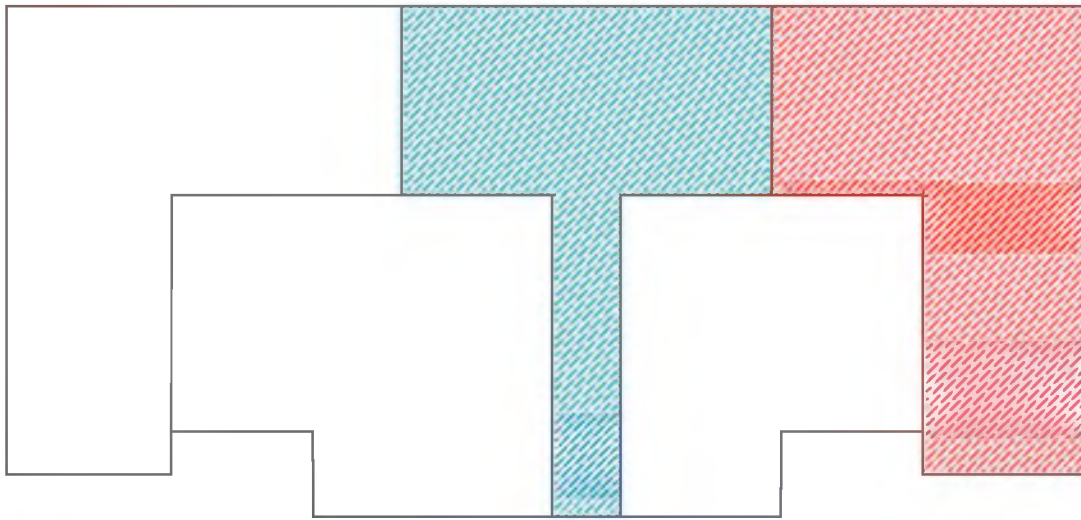


0m 2m 4m 6m 8m 10m
Scale ~ 1:200

Block A
Plot G/3

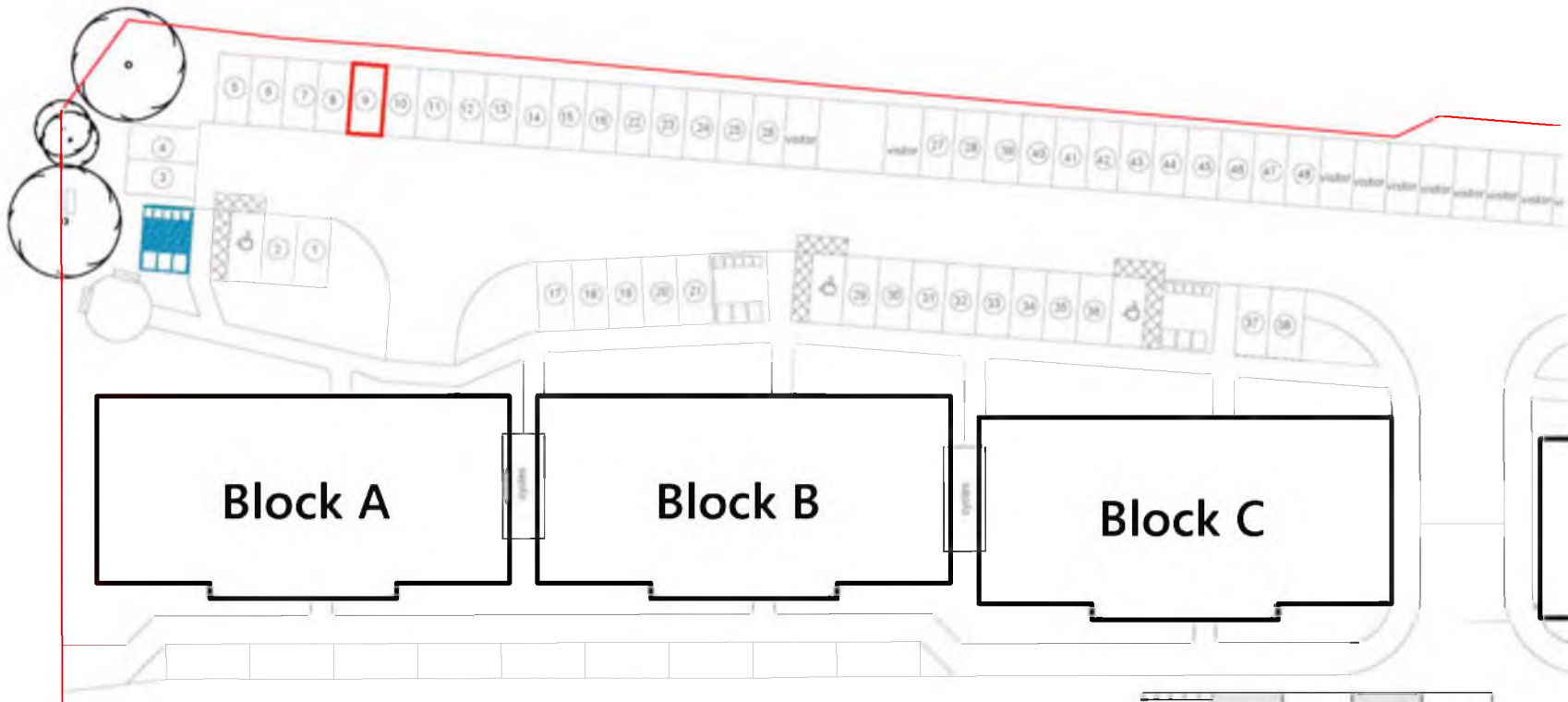


0m 5m 10m 15m 20m 25m
Scale ~ 1:500

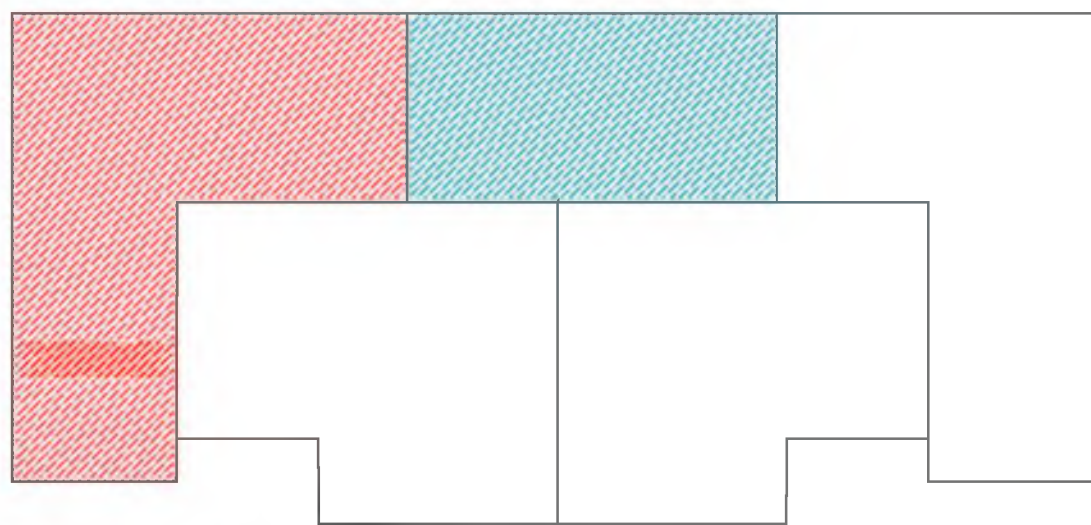


0m 2m 4m 6m 8m 10m
Scale ~ 1:200

Block A
Plot G/4

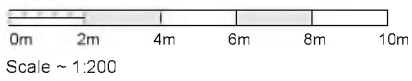
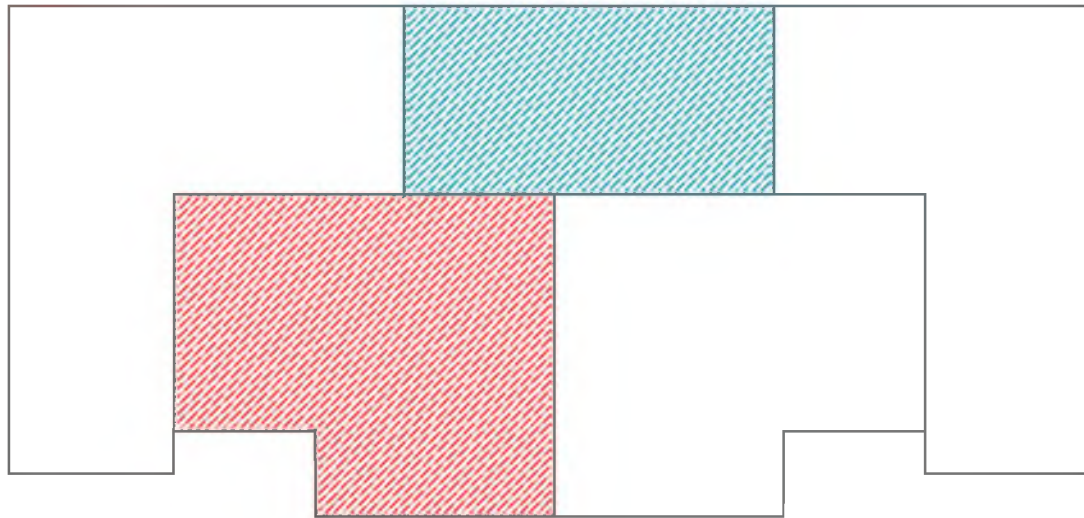
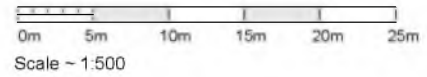
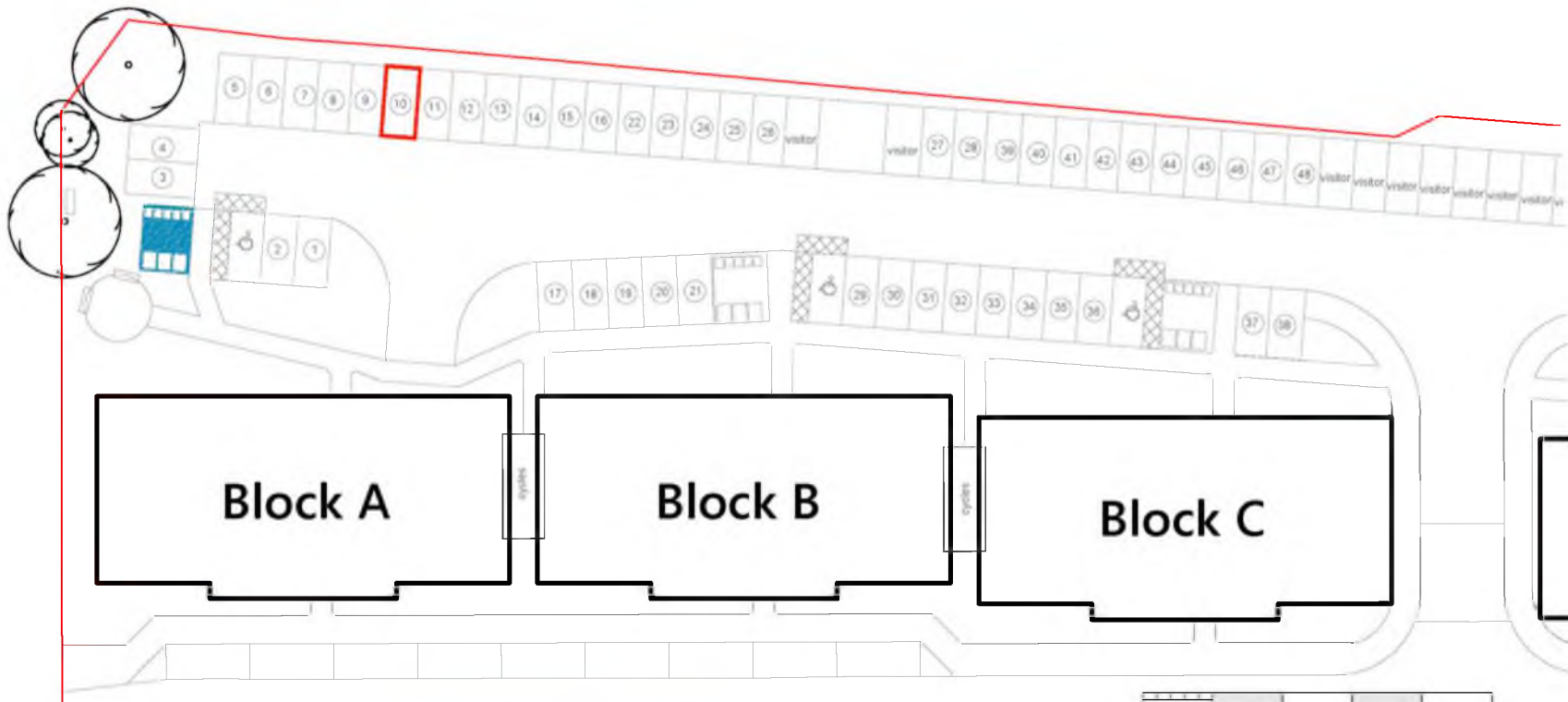


0m 5m 10m 15m 20m 25m
Scale ~ 1:500

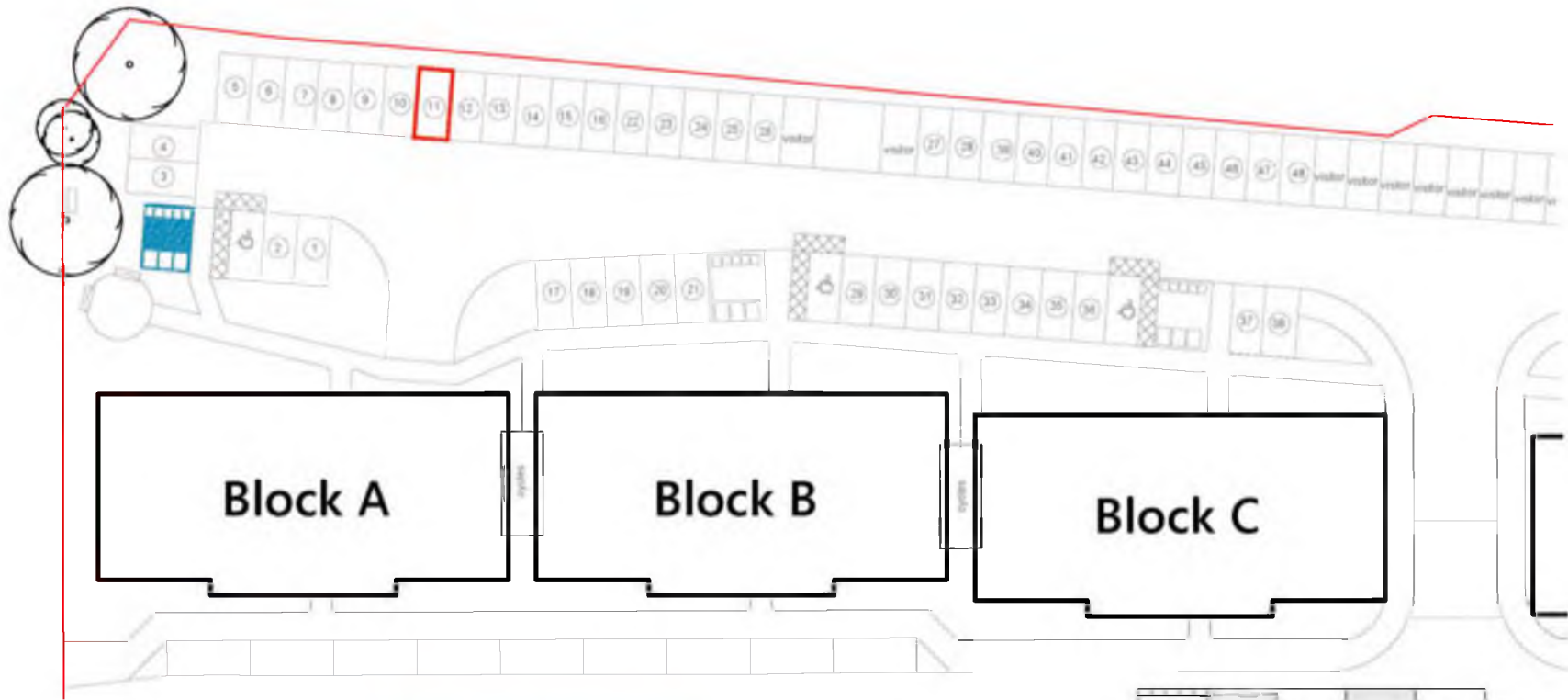


0m 2m 4m 6m 8m 10m
Scale ~ 1:200

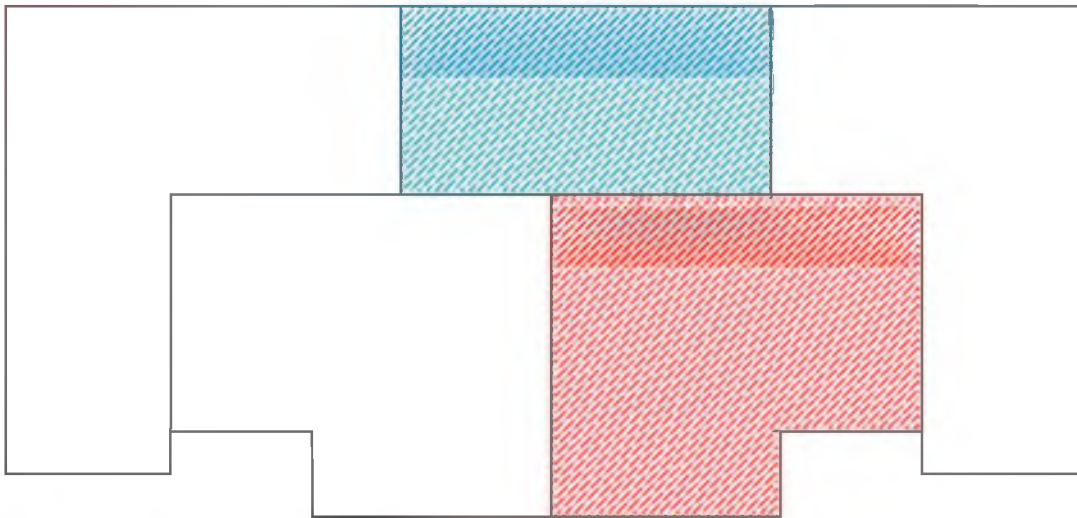
Block A
Plot 1/1



**Block A
Plot 1/2**

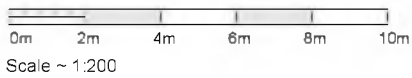
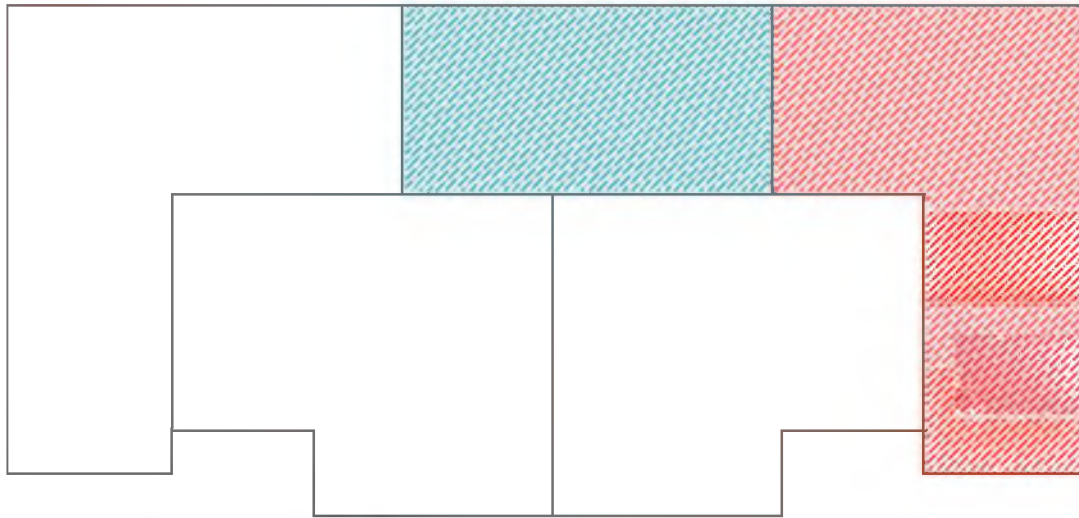
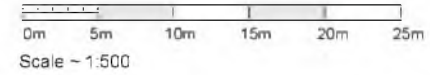
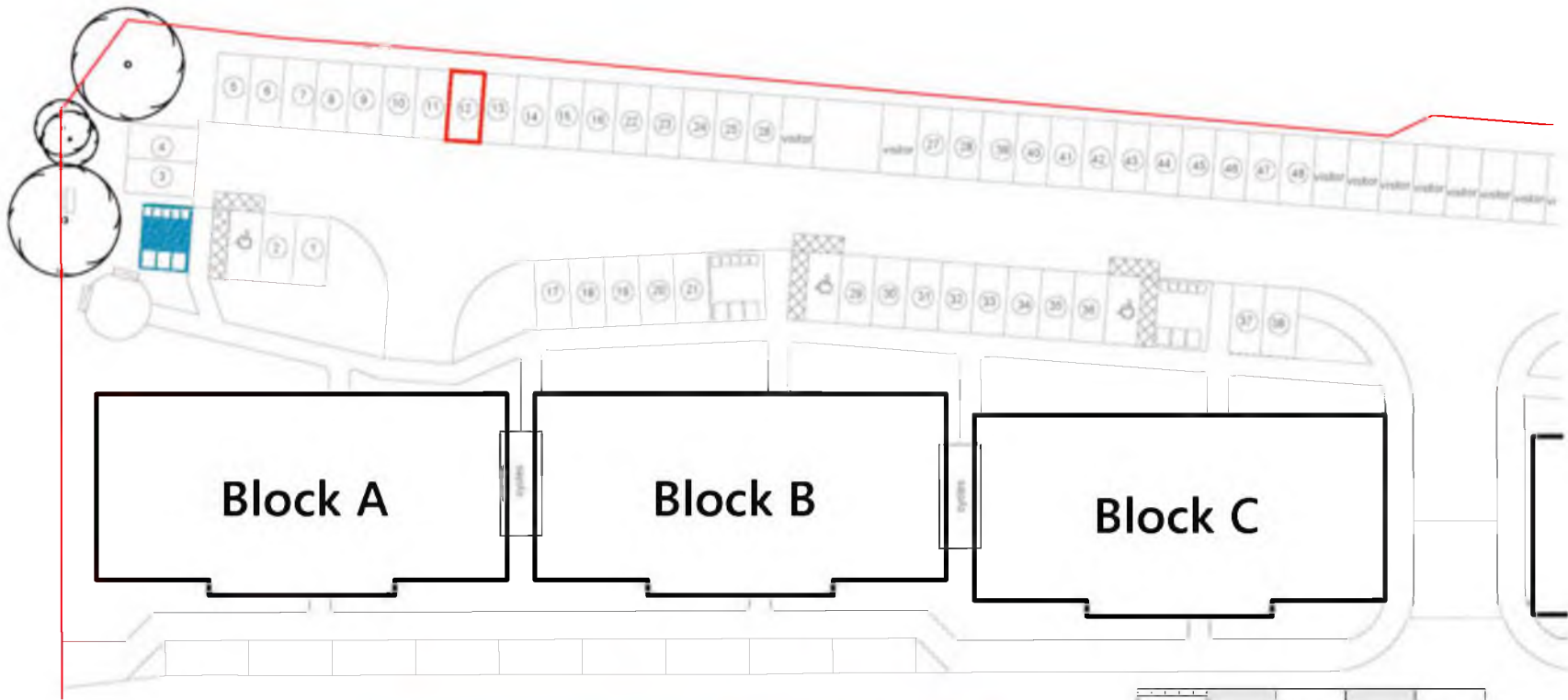


0m 5m 10m 15m 20m 25m
Scale ~ 1:500

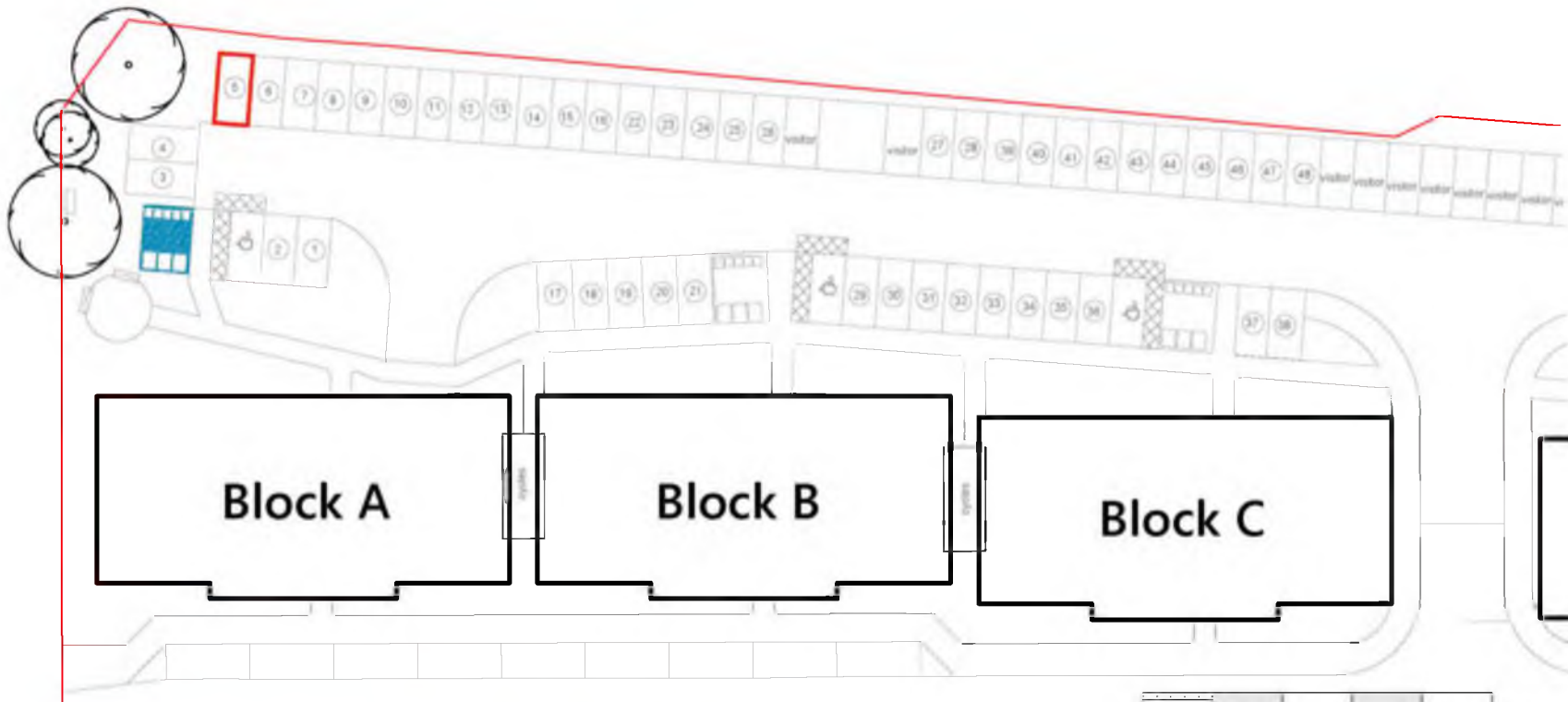


0m 2m 4m 6m 8m 10m
Scale ~ 1:200

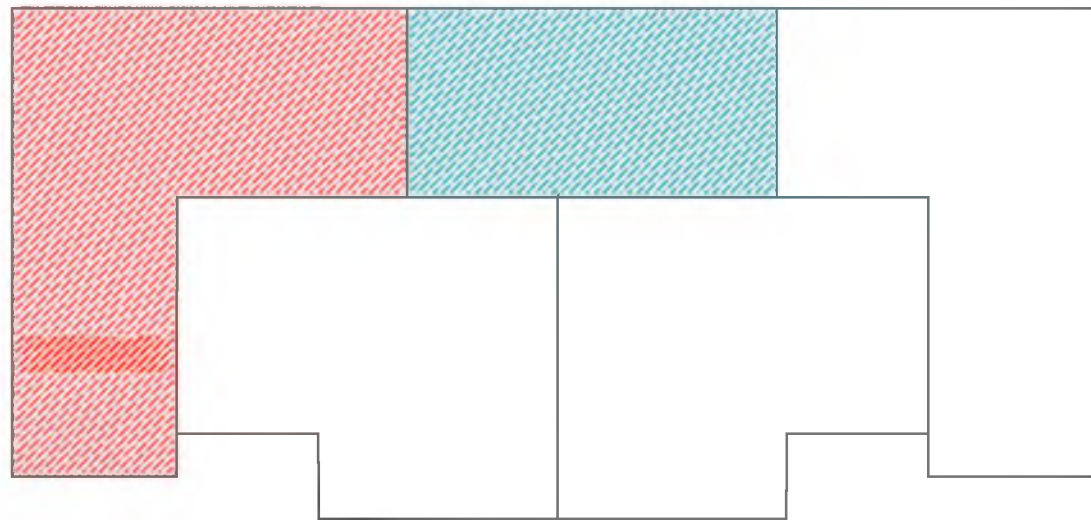
Block A
Plot 1/3



Block A
Plot 1/4

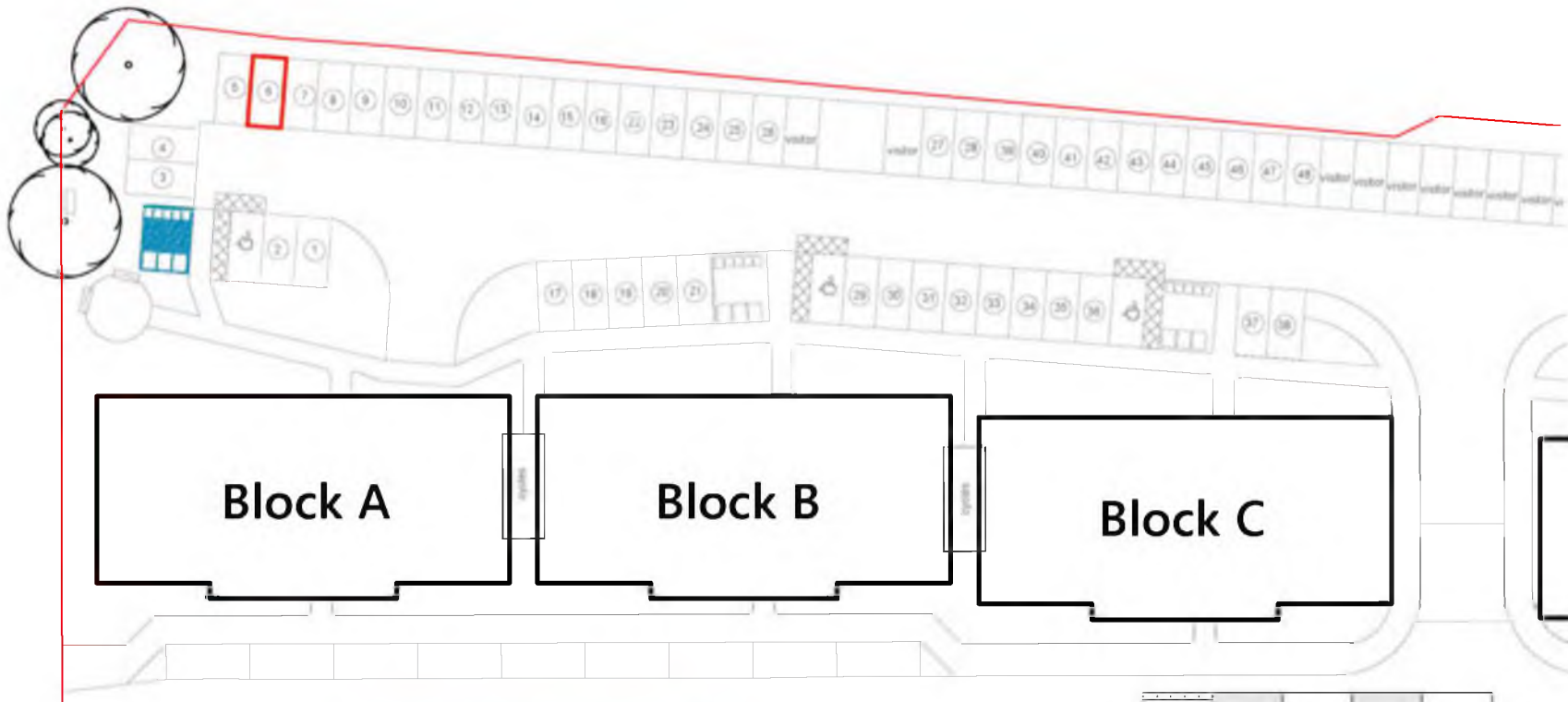


0m 5m 10m 15m 20m 25m
Scale ~ 1:500

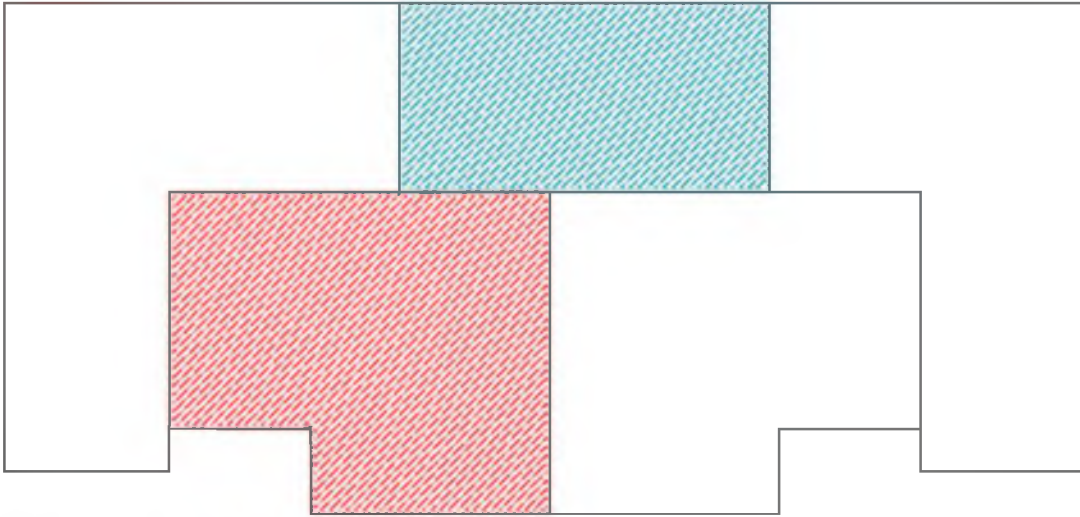


0m 2m 4m 6m 8m 10m
Scale ~ 1:200

**Block A
Plot 2/1**

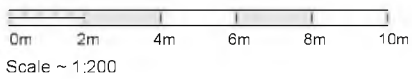
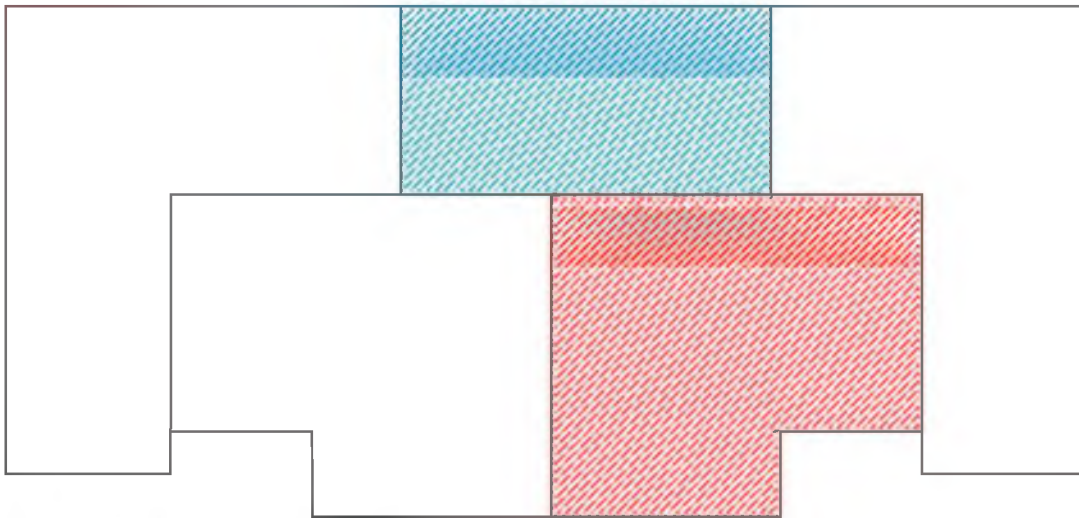

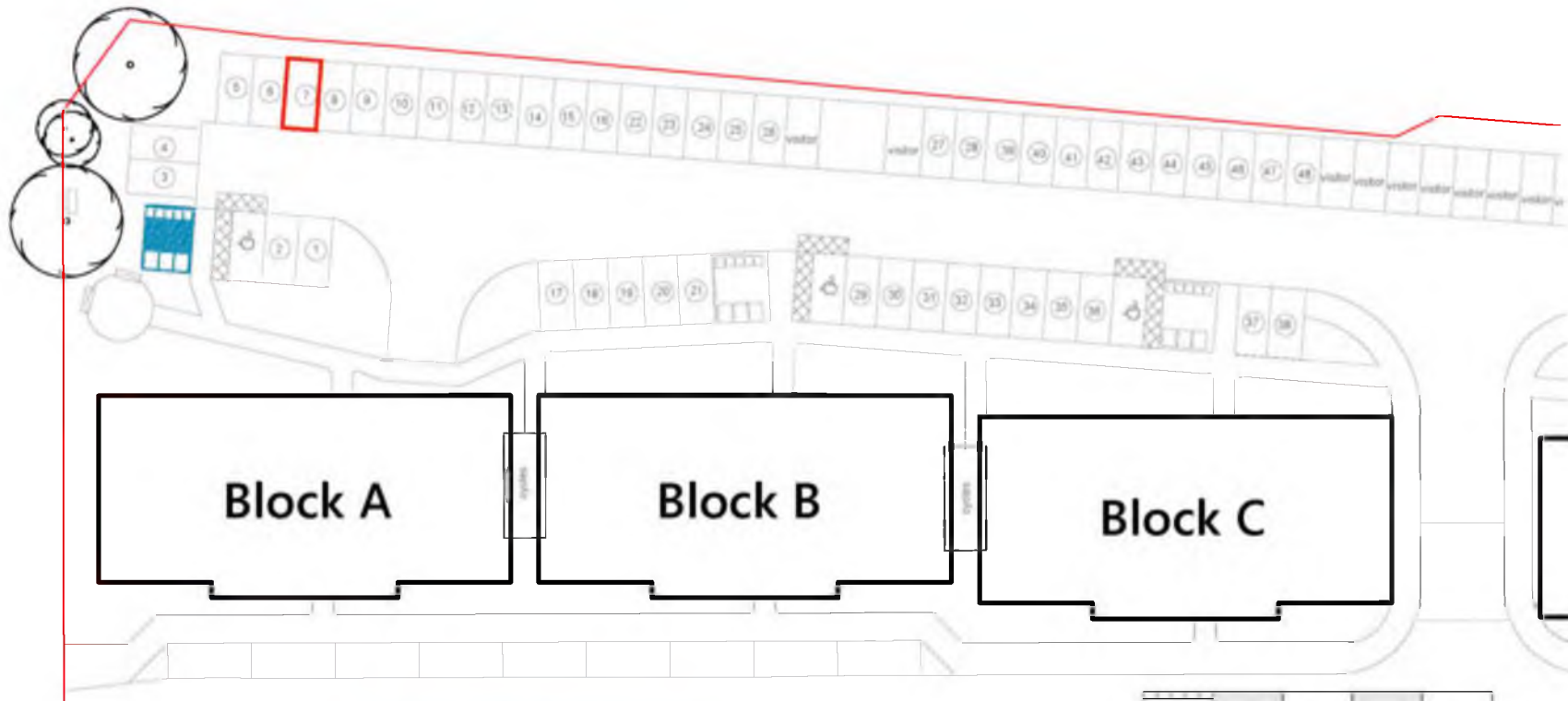


0m 5m 10m 15m 20m 25m
Scale ~ 1:500

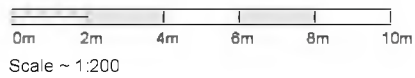
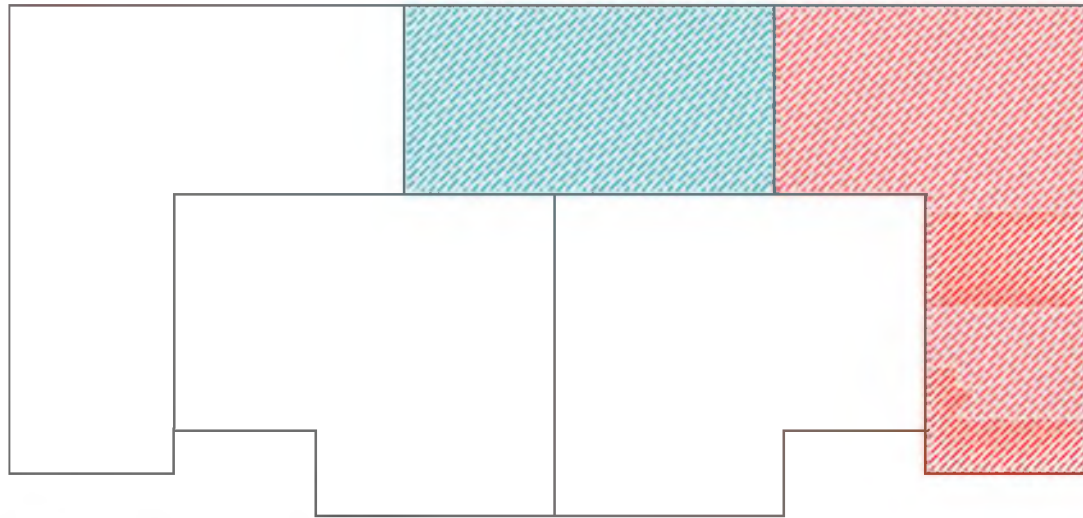
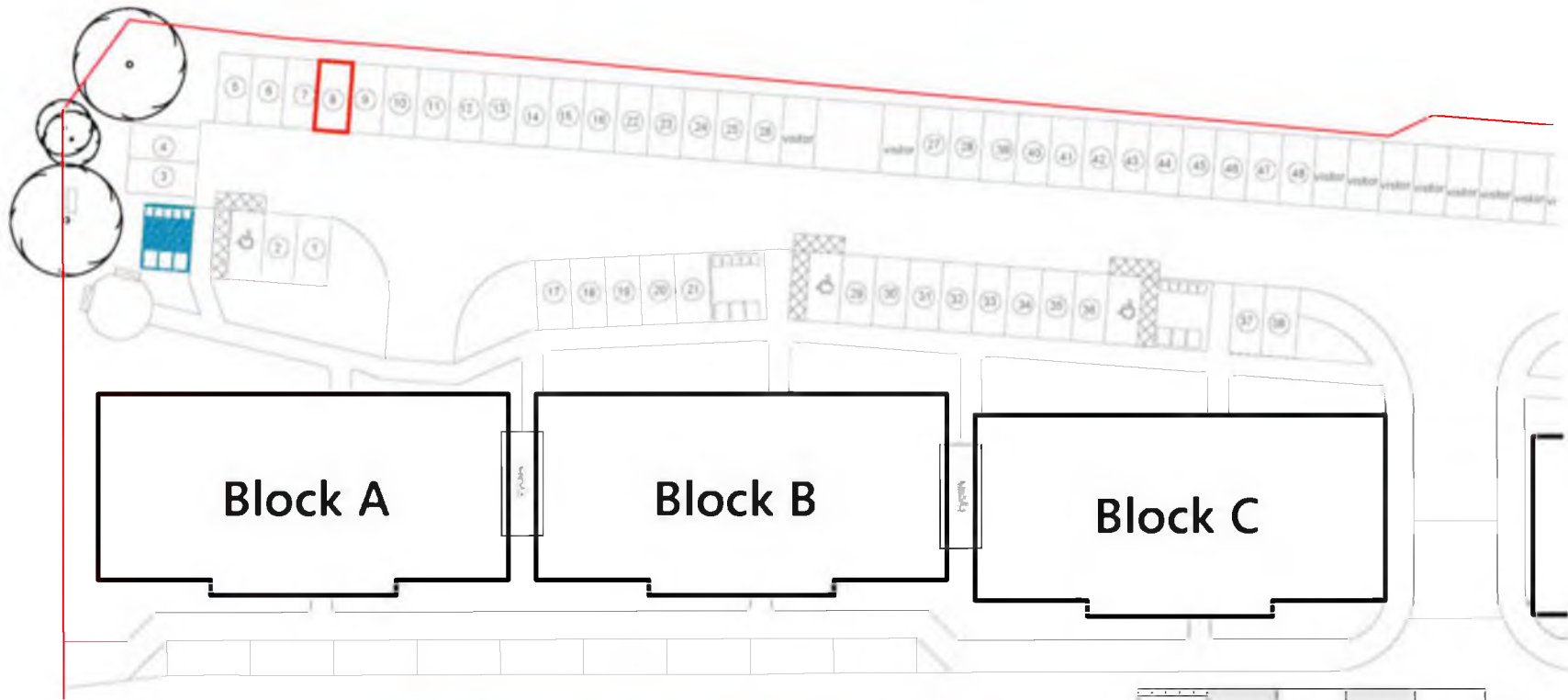


0m 2m 4m 6m 8m 10m
Scale ~ 1:200

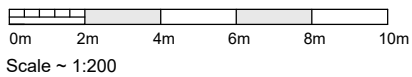
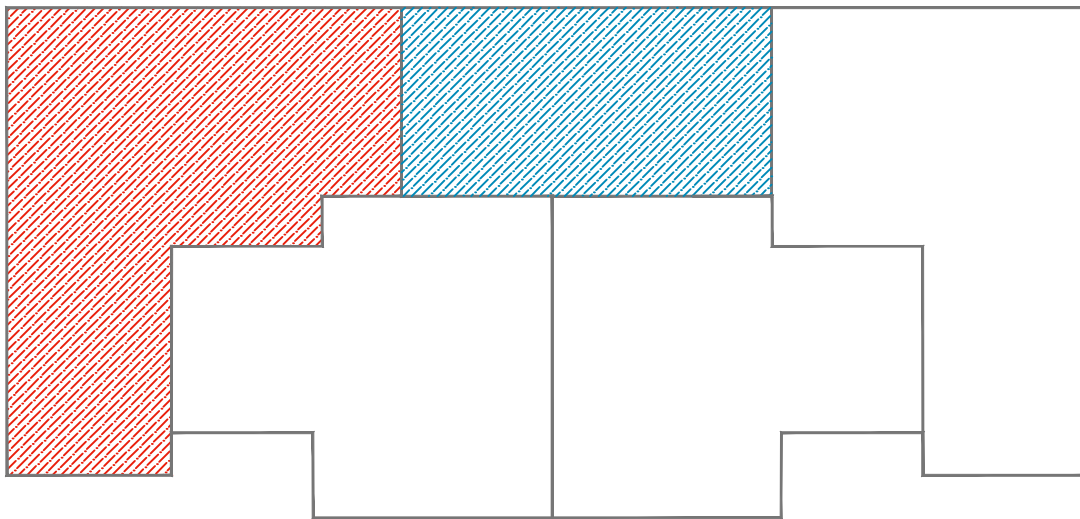
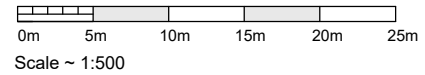
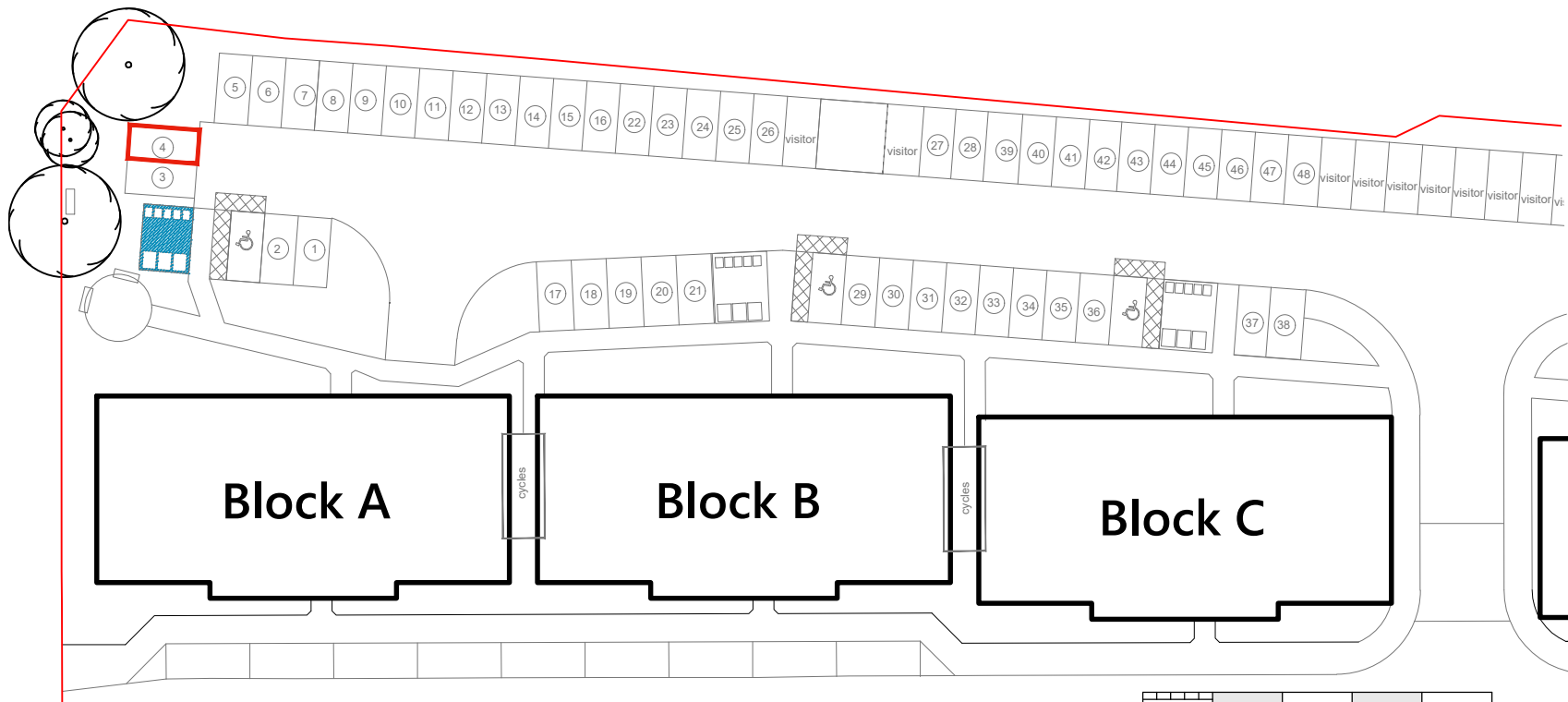
Block A
Plot 2/2



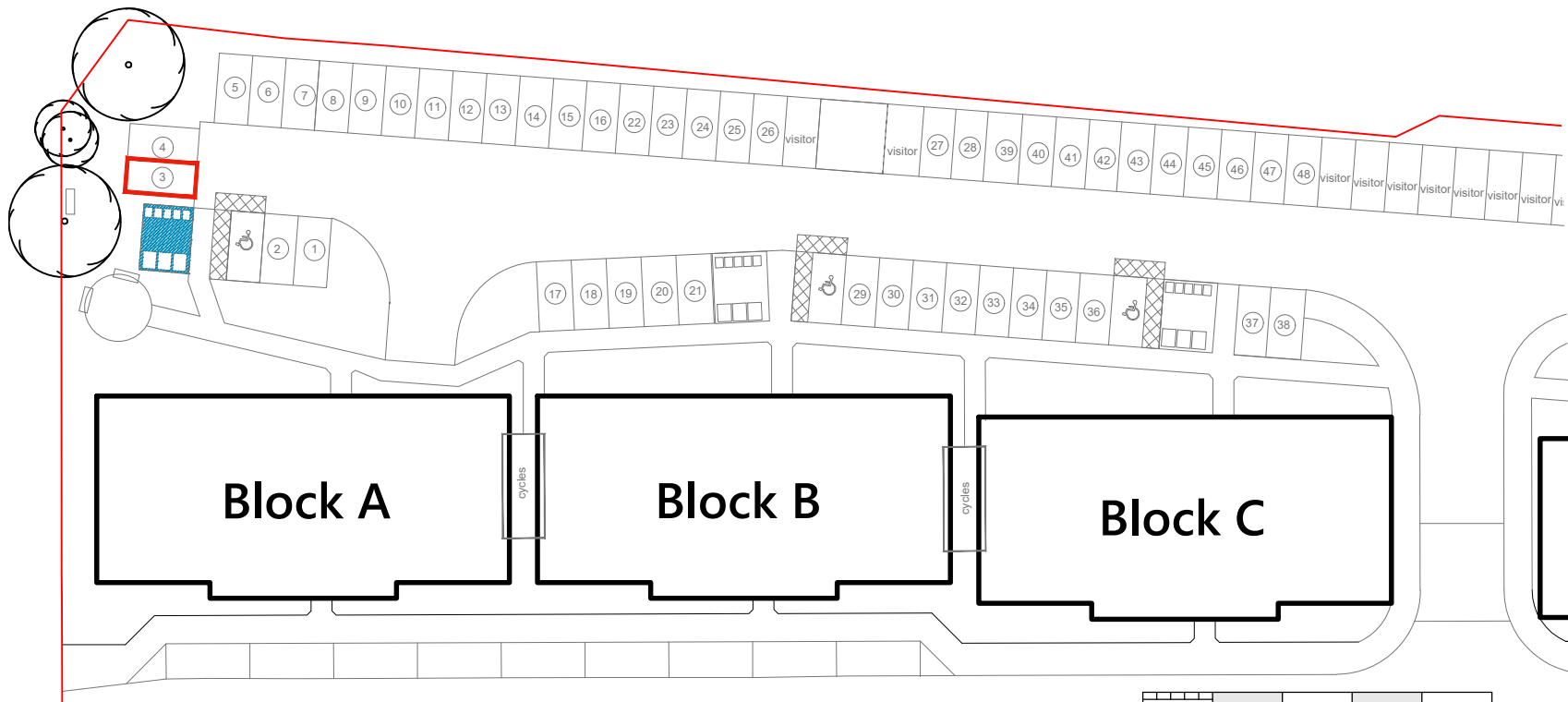
**Block A
Plot 2/3**



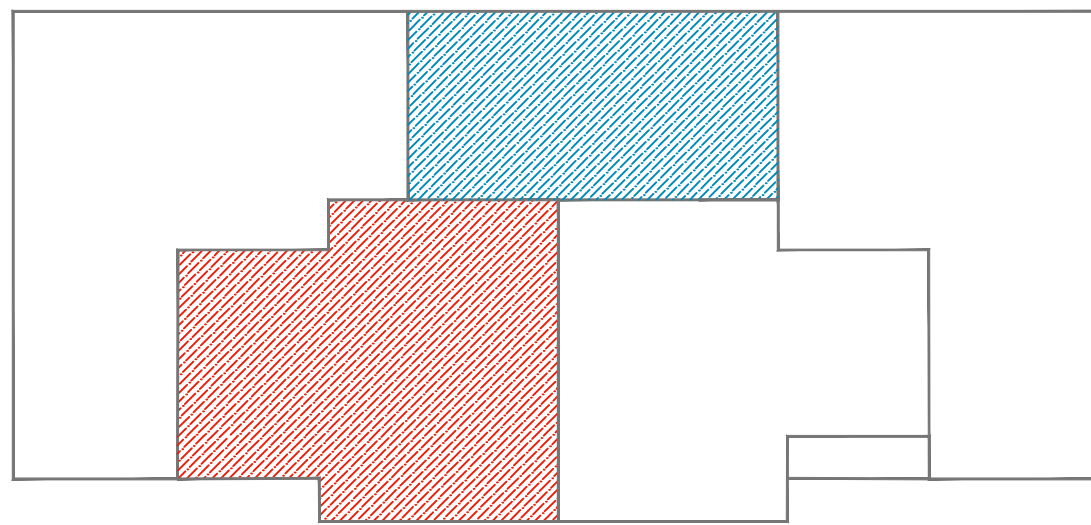
Block A
Plot 2/4



Block A
Plot 3/1
Level 3

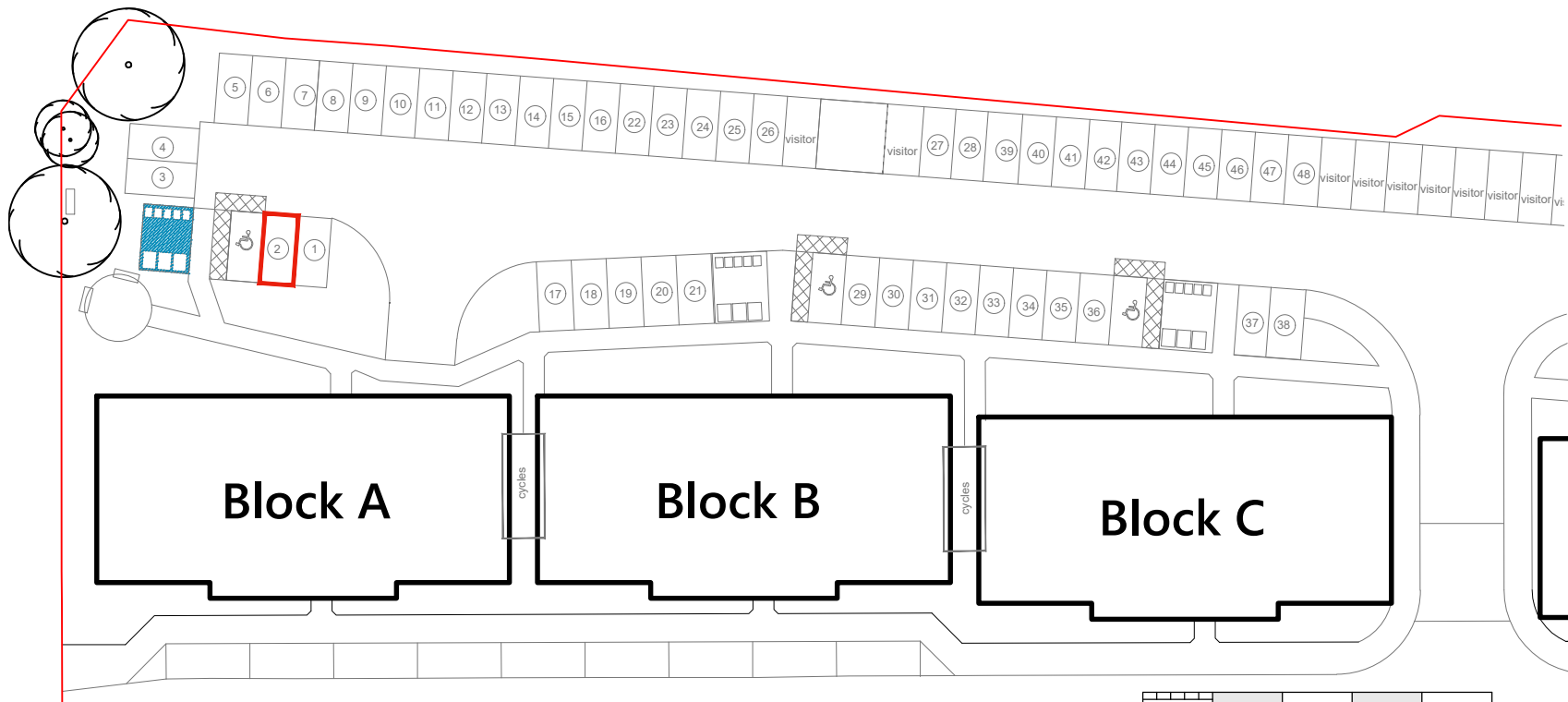


0m 5m 10m 15m 20m 25m
Scale ~ 1:500

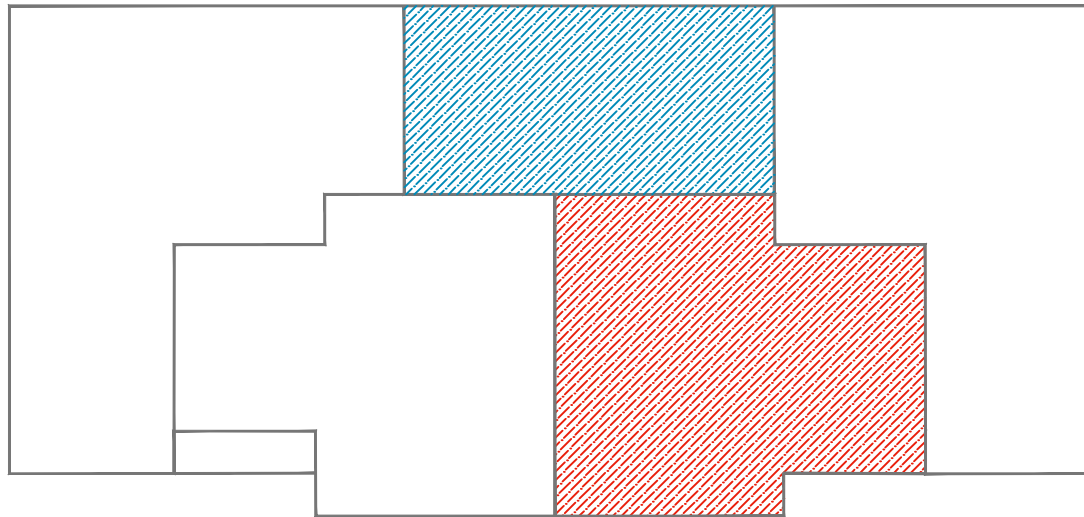


0m 2m 4m 6m 8m 10m
Scale ~ 1:200

Block A
Plot 3/2
Level 3

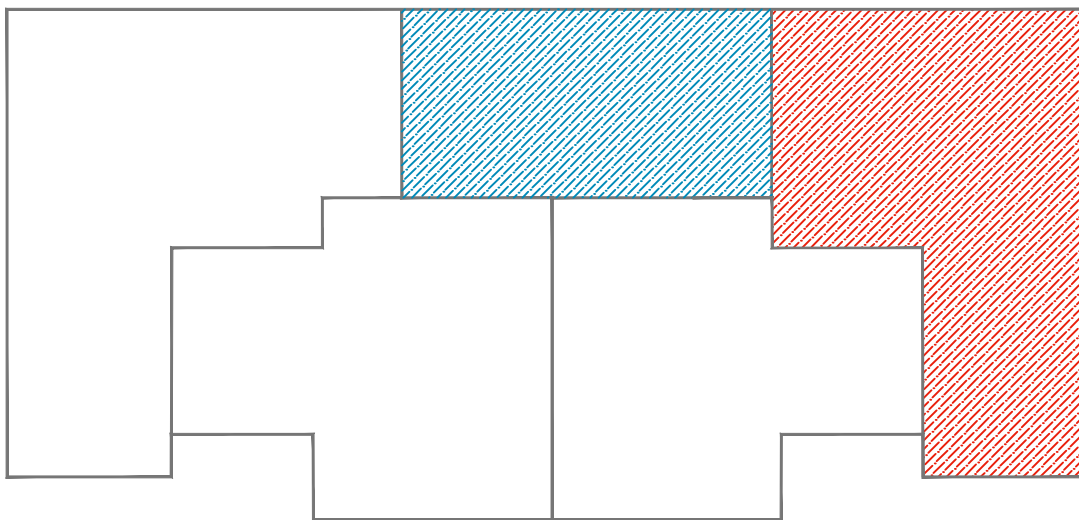
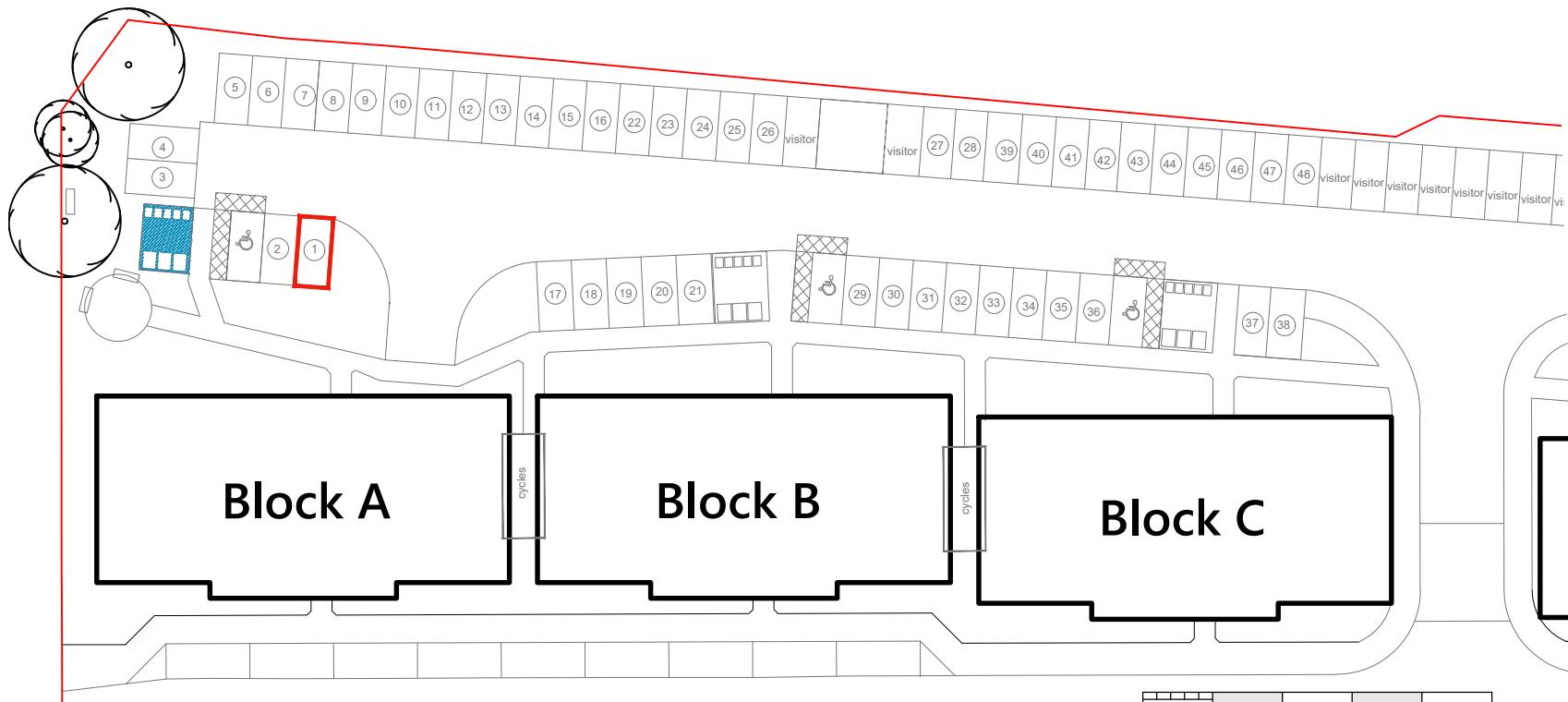


0m 5m 10m 15m 20m 25m
Scale ~ 1:500

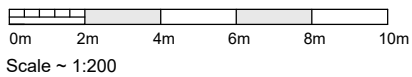
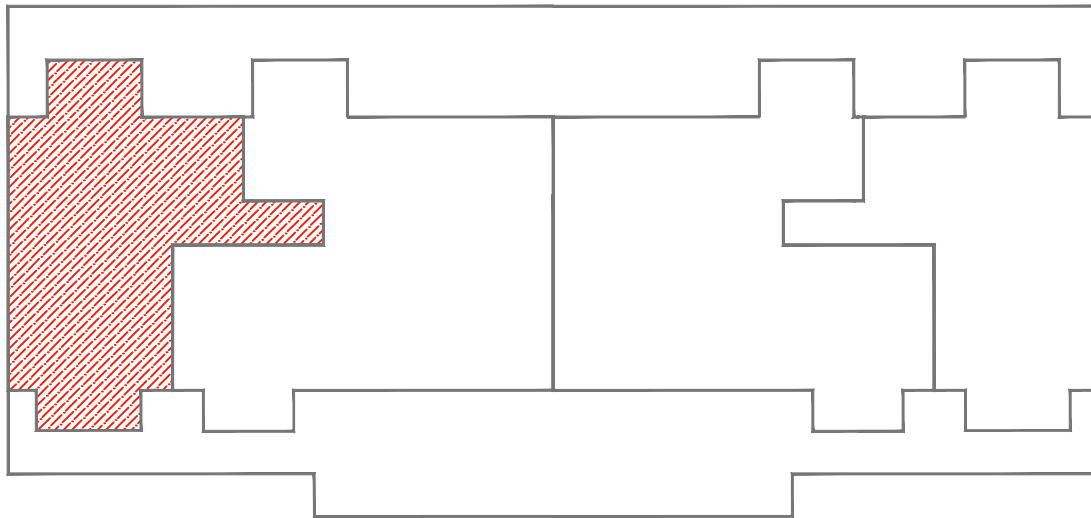
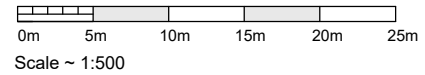
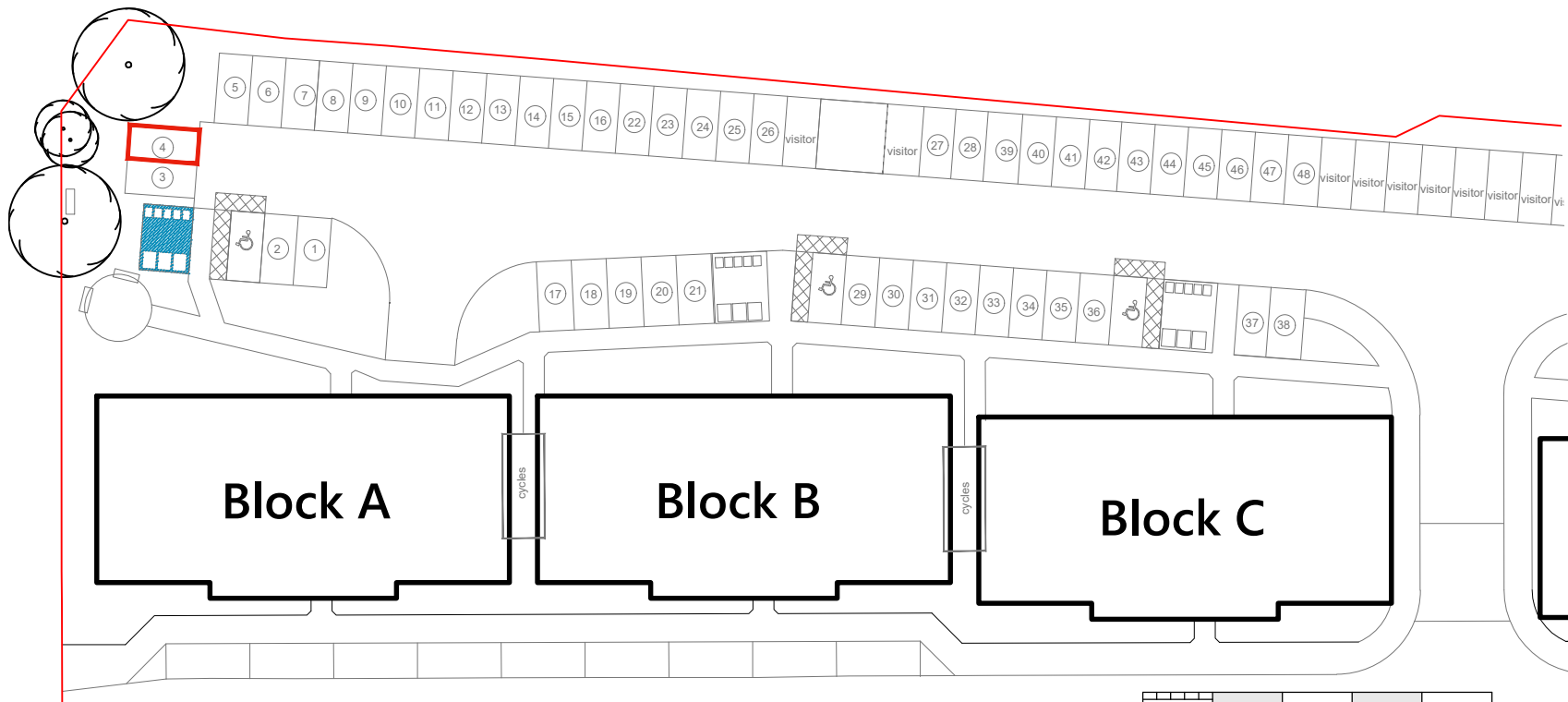


0m 2m 4m 6m 8m 10m
Scale ~ 1:200

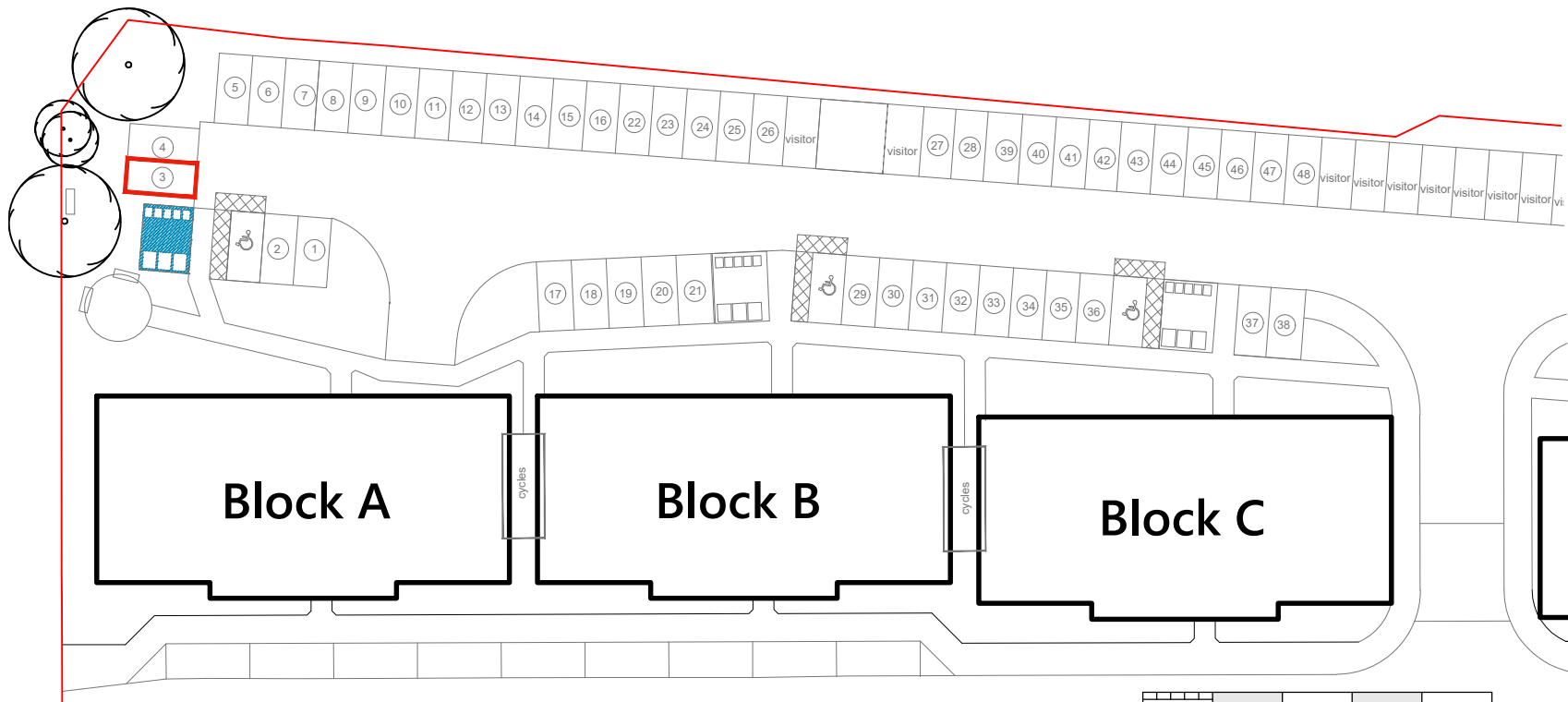
Block A
Plot 3/3
Level 3



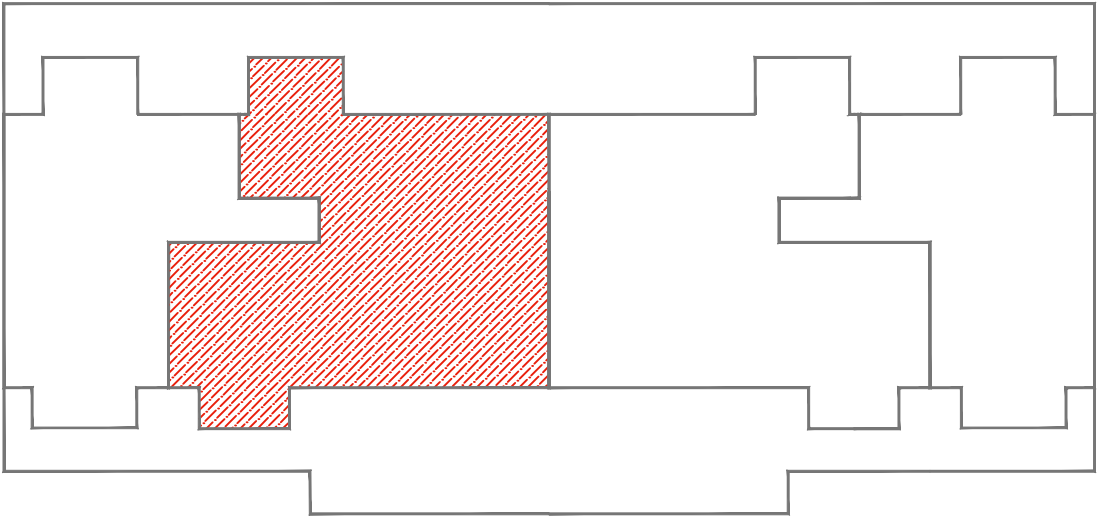
Block A
Plot 3/4
Level 3



Block A
Plot 3/1
Level 4

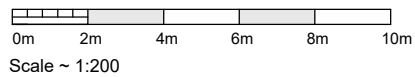
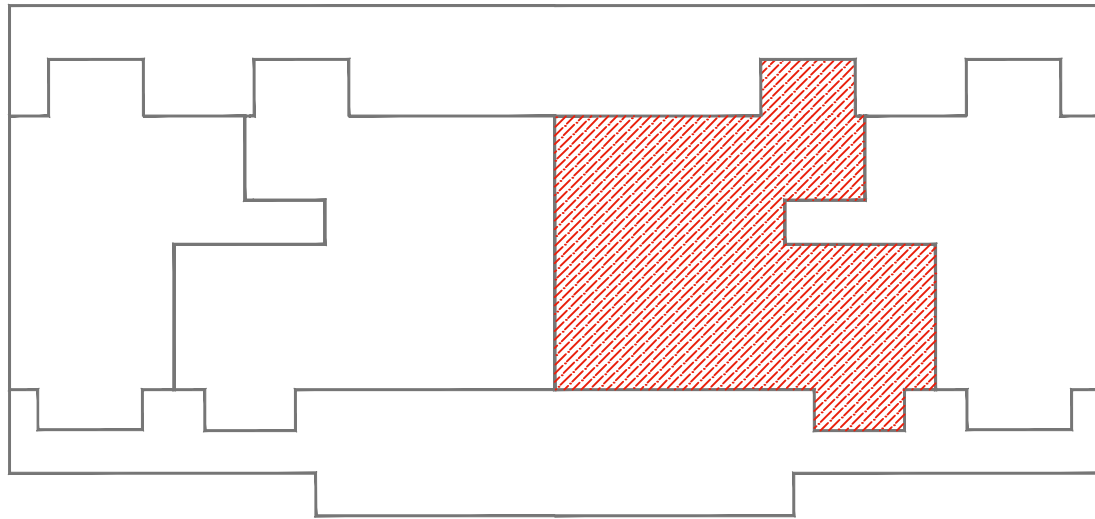
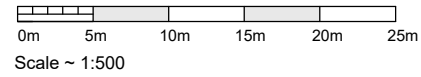
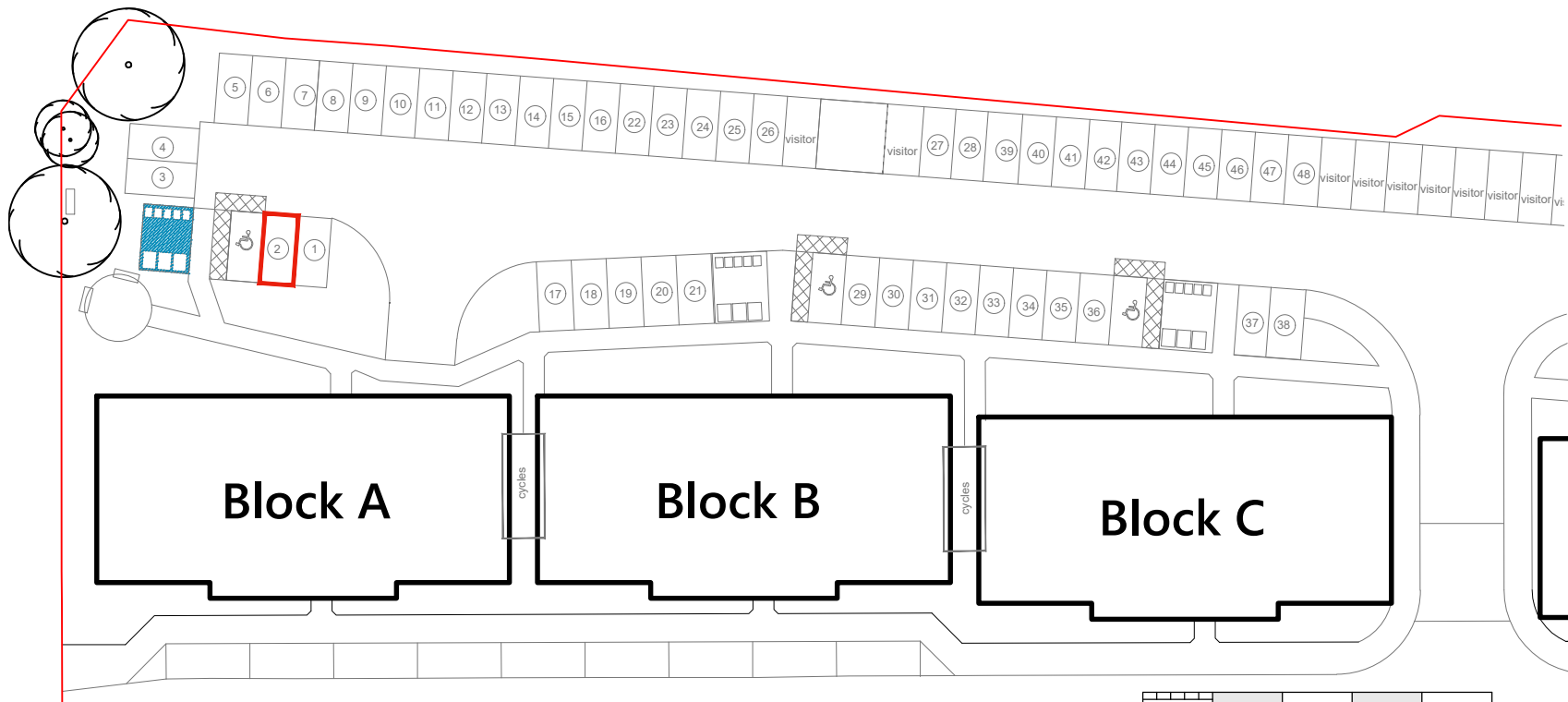


0m 5m 10m 15m 20m 25m
Scale ~ 1:500

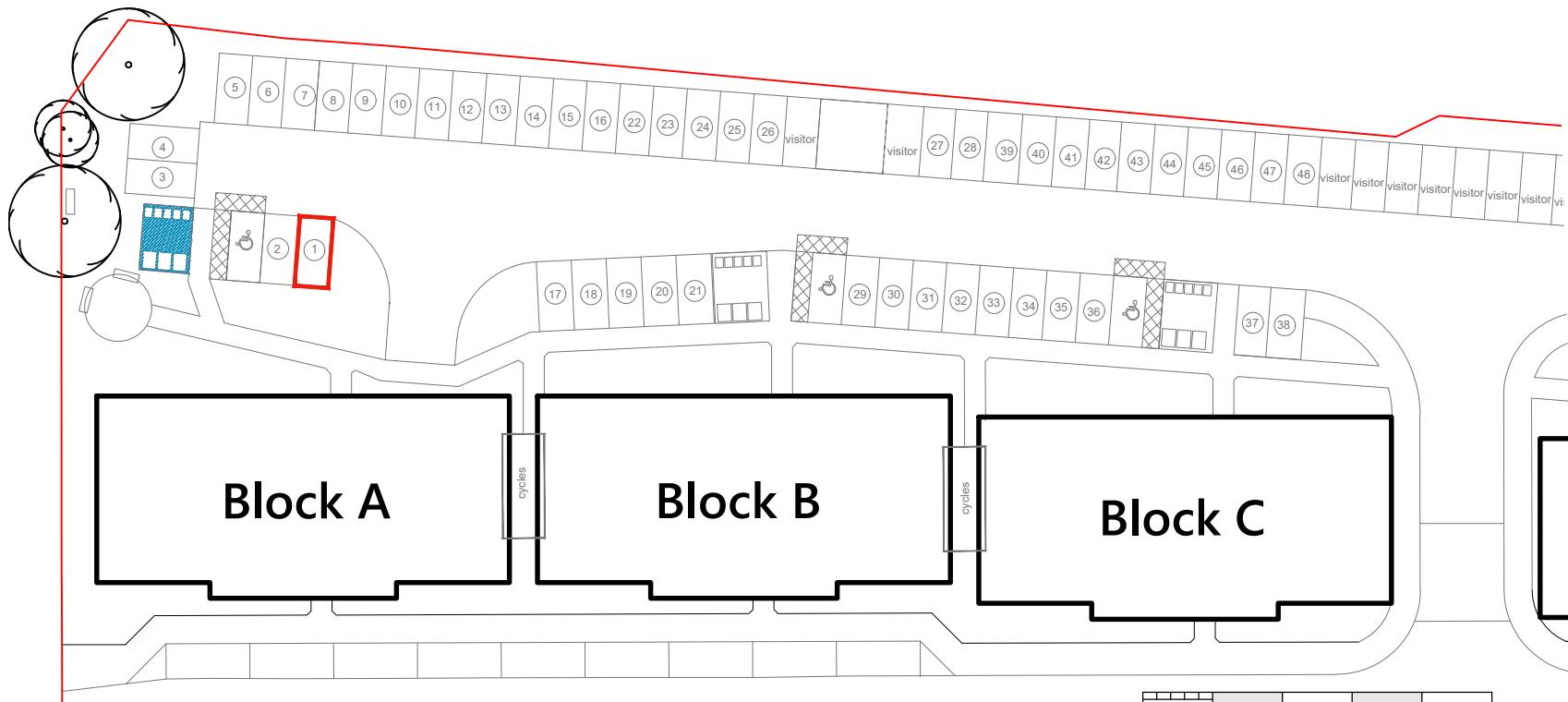


0m 2m 4m 6m 8m 10m
Scale ~ 1:200

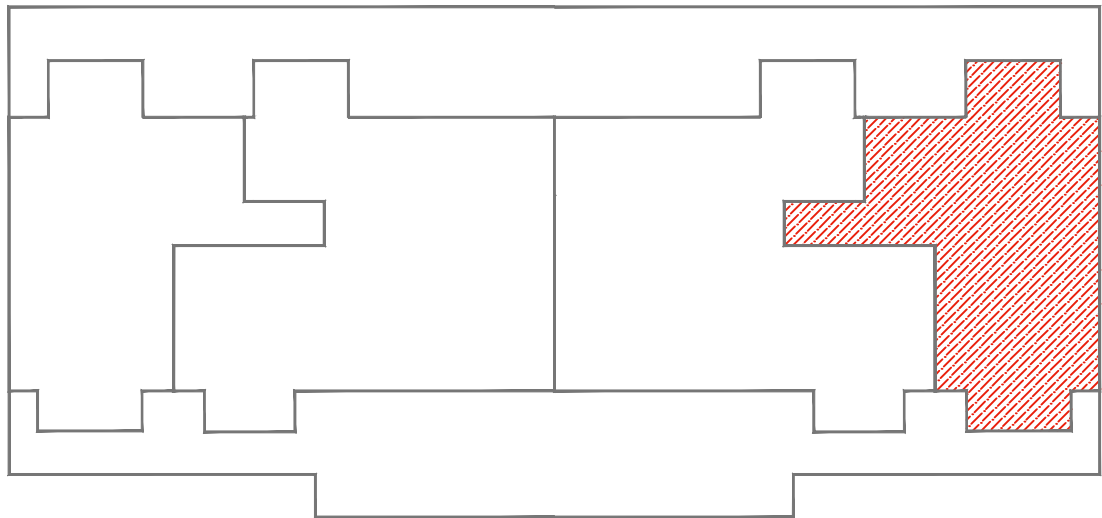
Block A
Plot 3/2
Level 4



Block A
Plot 3/3
Level 4



0m 5m 10m 15m 20m 25m
Scale ~ 1:500

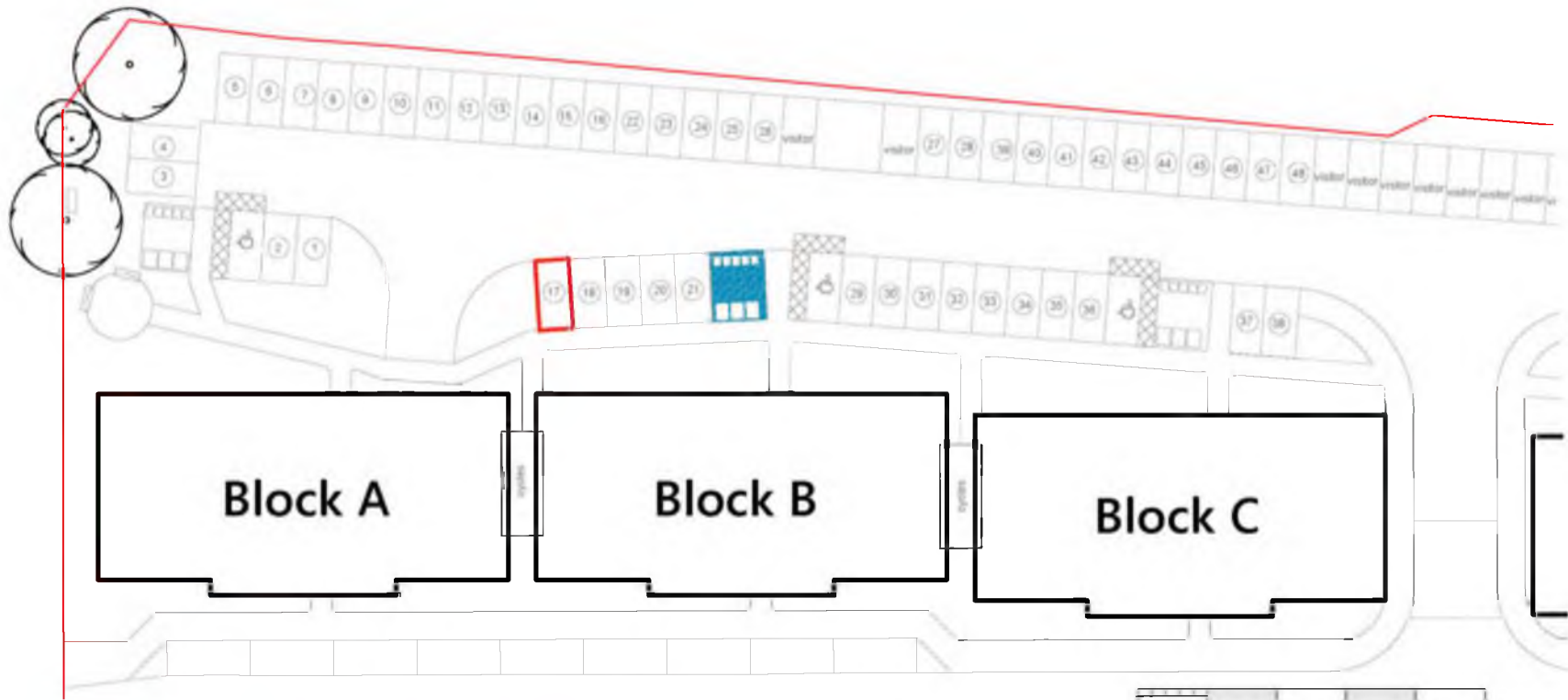


0m 2m 4m 6m 8m 10m
Scale ~ 1:200

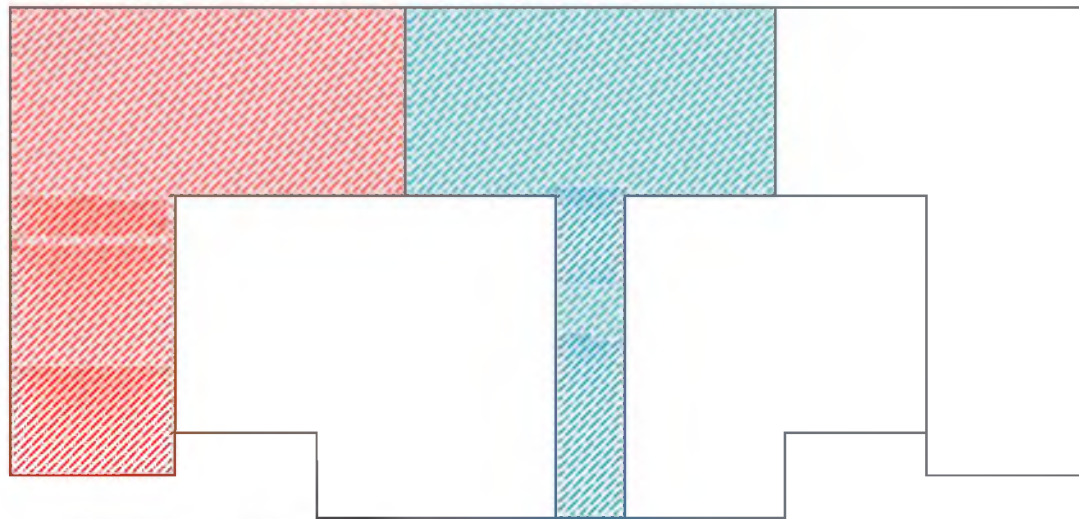
Block A

Plot 3/4

Level 4

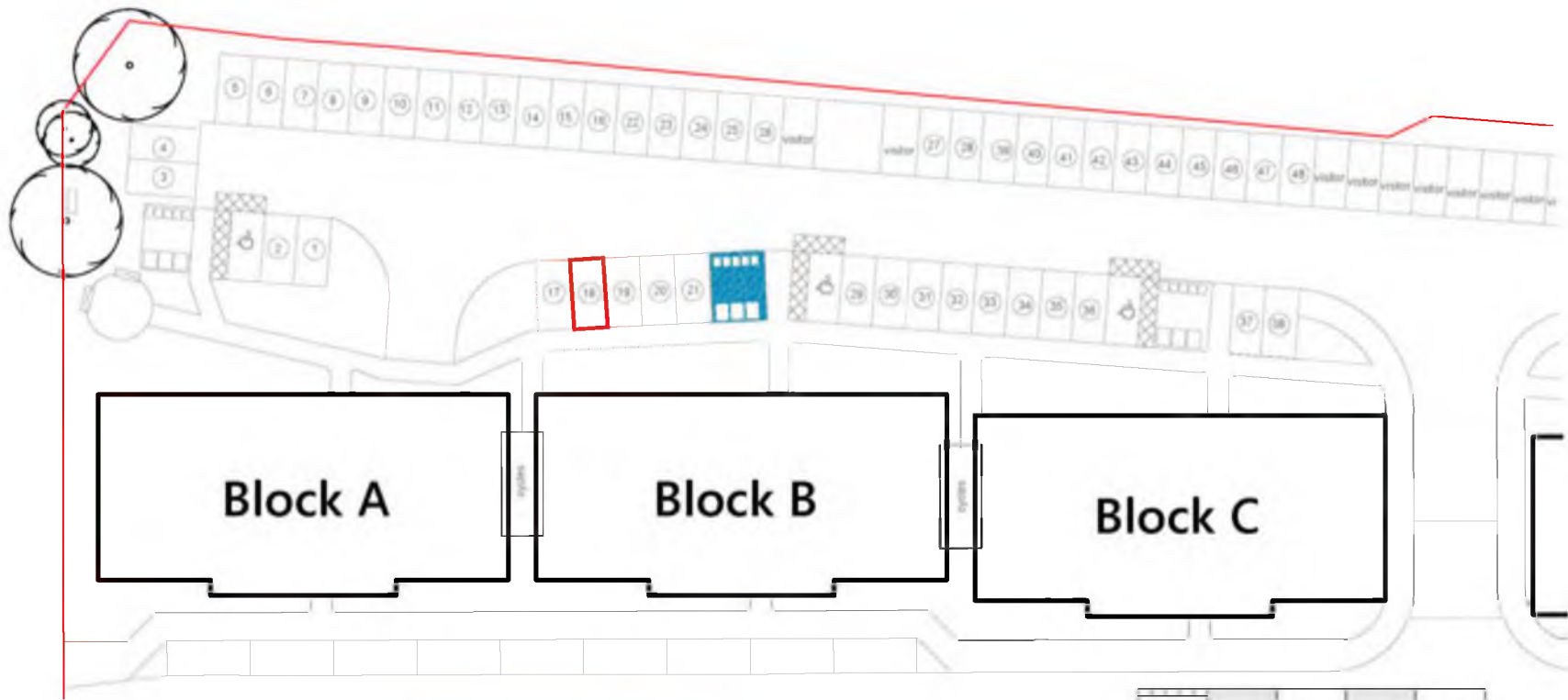


0m 5m 10m 15m 20m 25m
Scale ~ 1:500

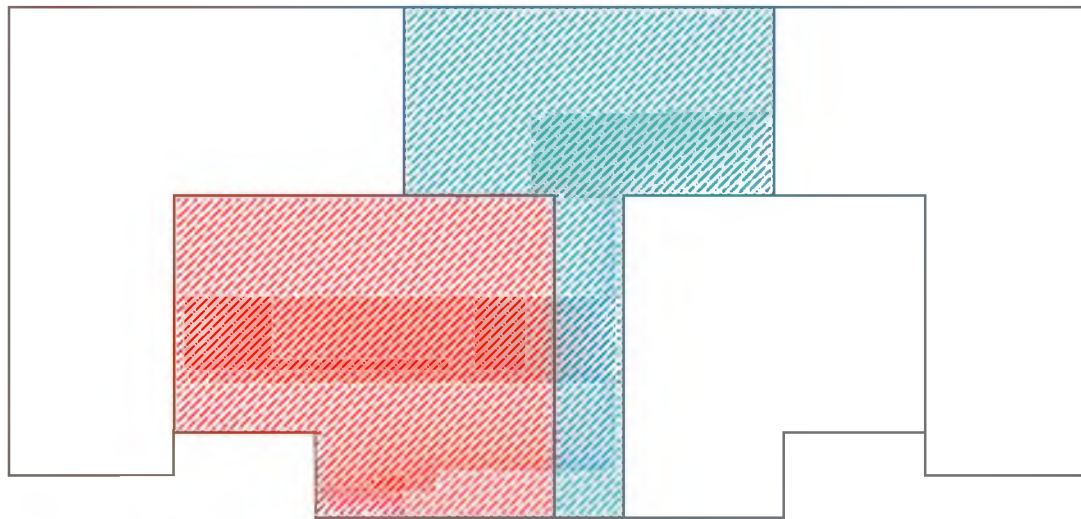


0m 2m 4m 6m 8m 10m
Scale ~ 1:200

Block B
Plot G/1

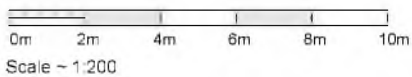
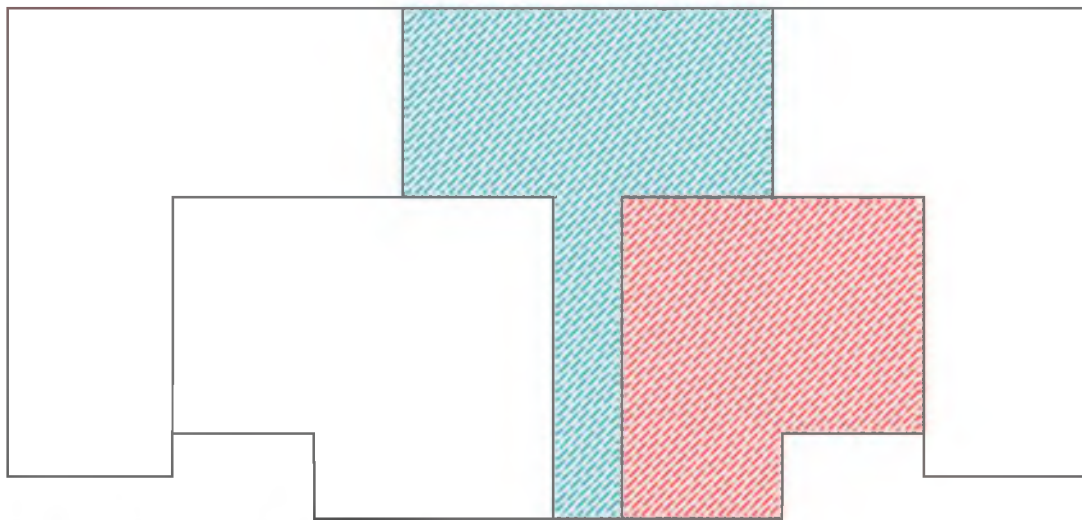

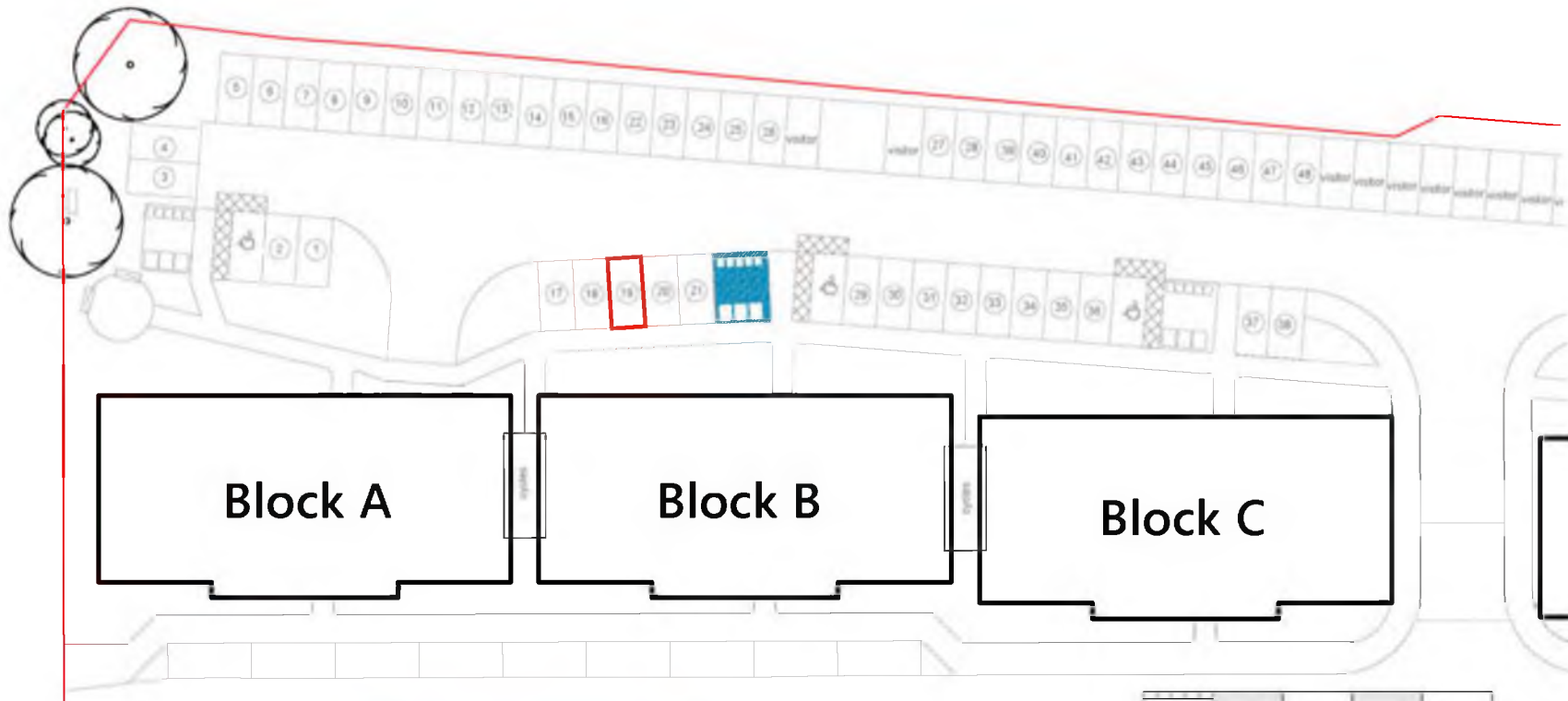


0m 5m 10m 15m 20m 25m
Scale ~ 1:500

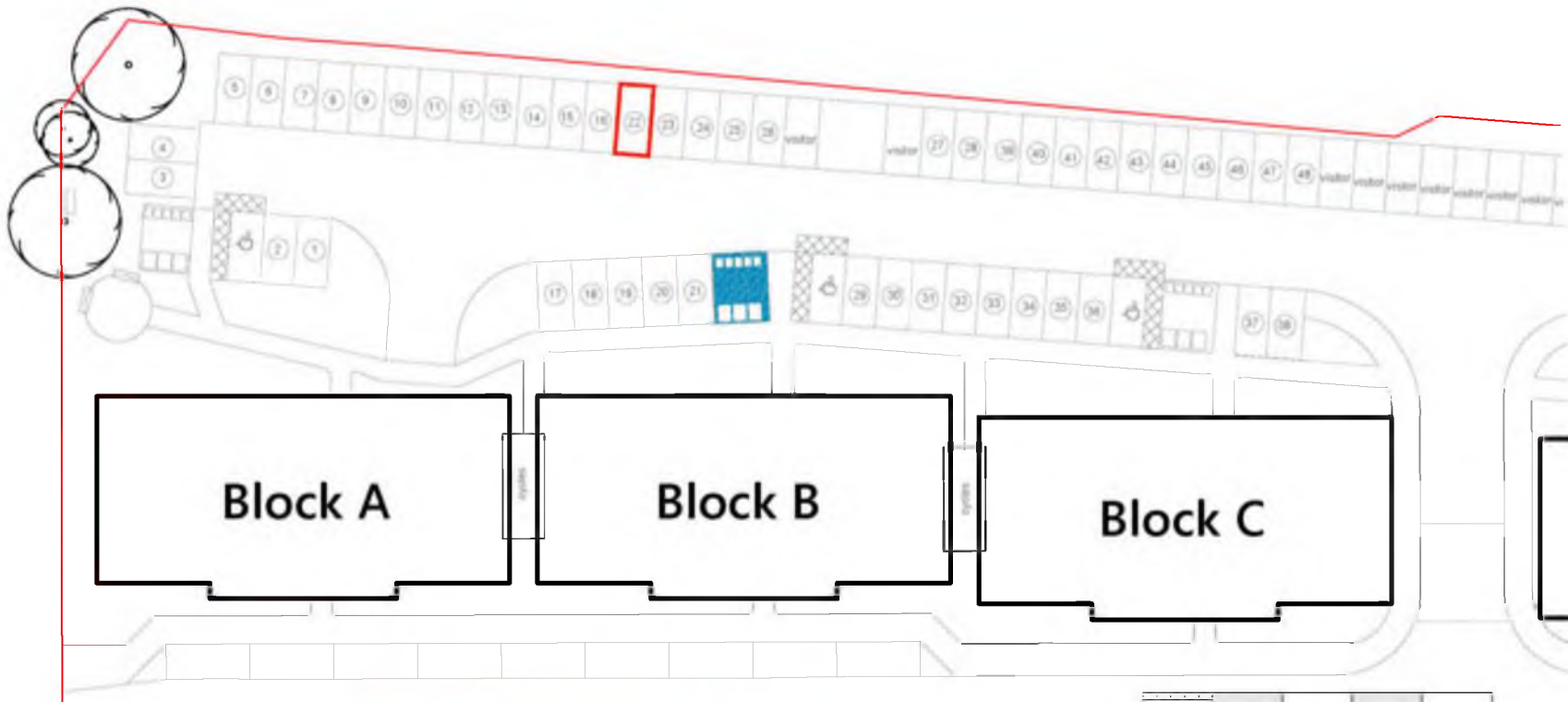


0m 2m 4m 6m 8m 10m
Scale ~ 1:200

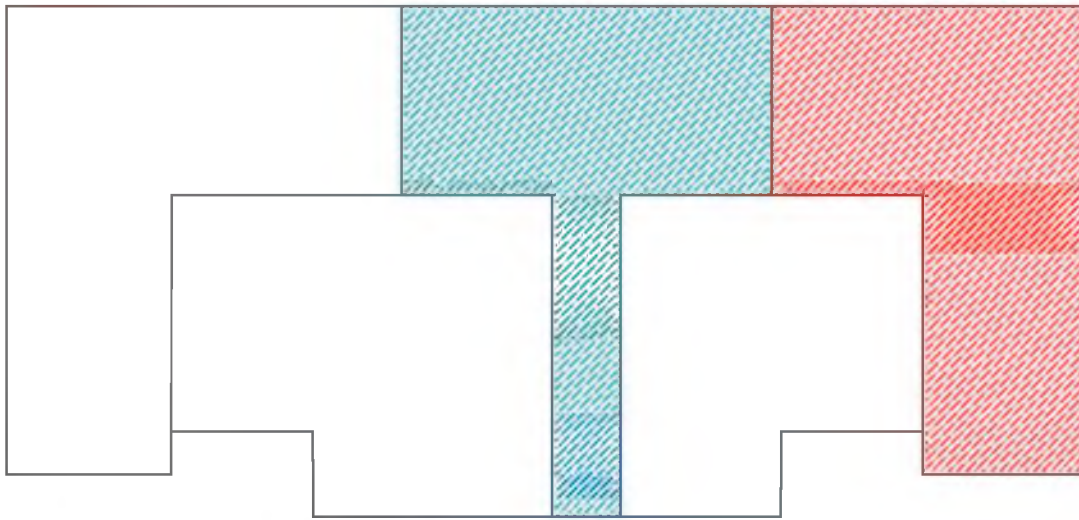
Block B
Plot G/2



Block B
Plot G/3

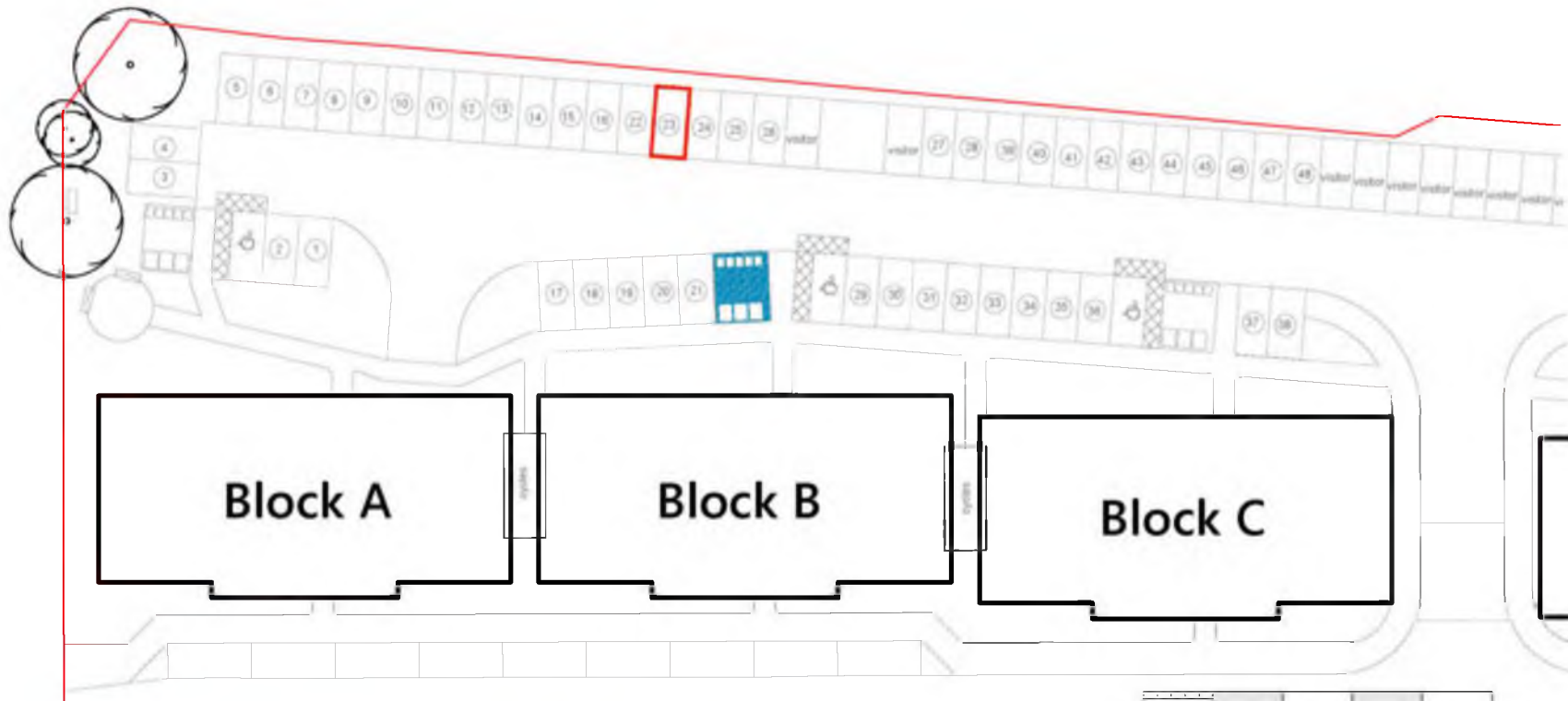


0m 5m 10m 15m 20m 25m
Scale ~ 1:500

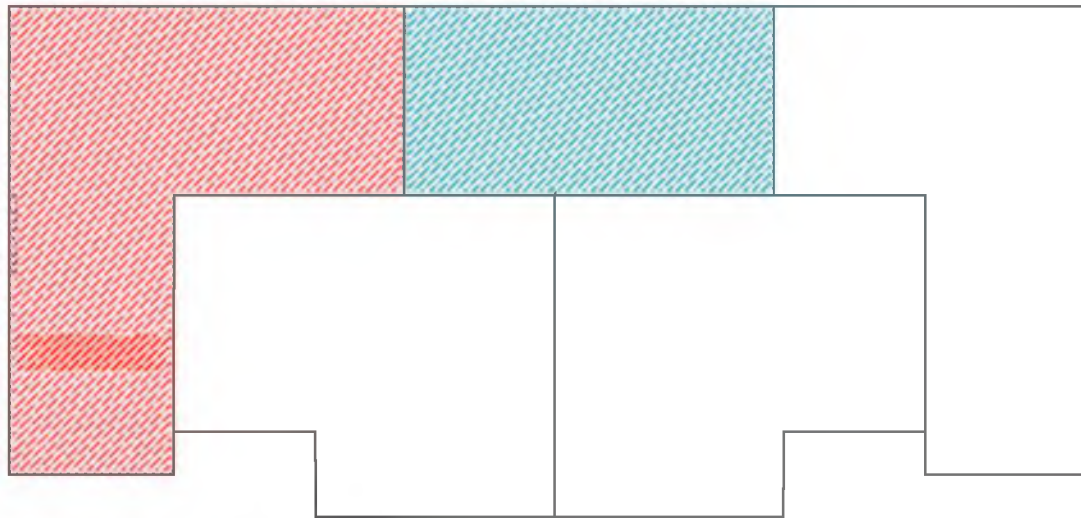


0m 2m 4m 6m 8m 10m
Scale ~ 1:200

Block B
Plot G/4

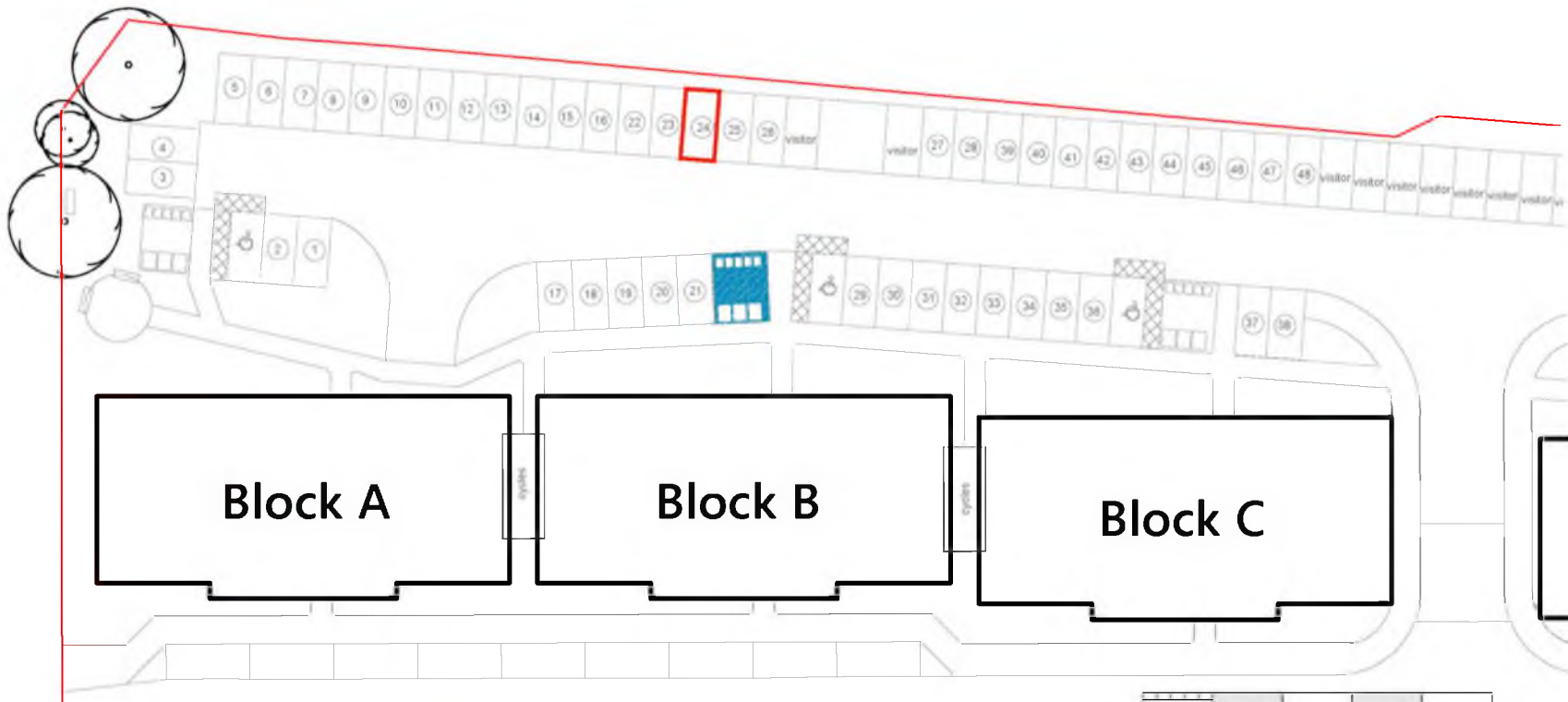


0m 5m 10m 15m 20m 25m
Scale ~ 1:500

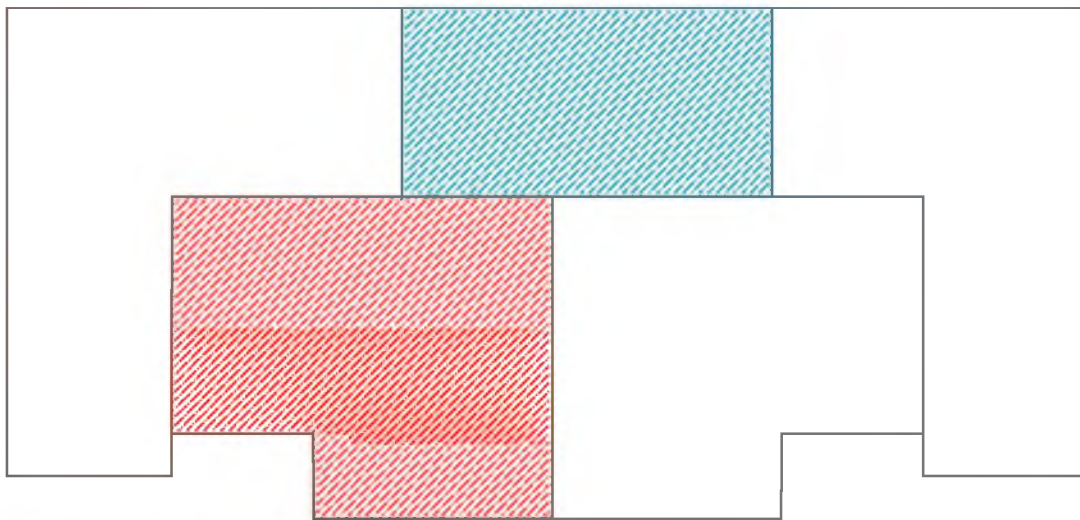


0m 2m 4m 6m 8m 10m
Scale ~ 1:200

Block B
Plot 1/1

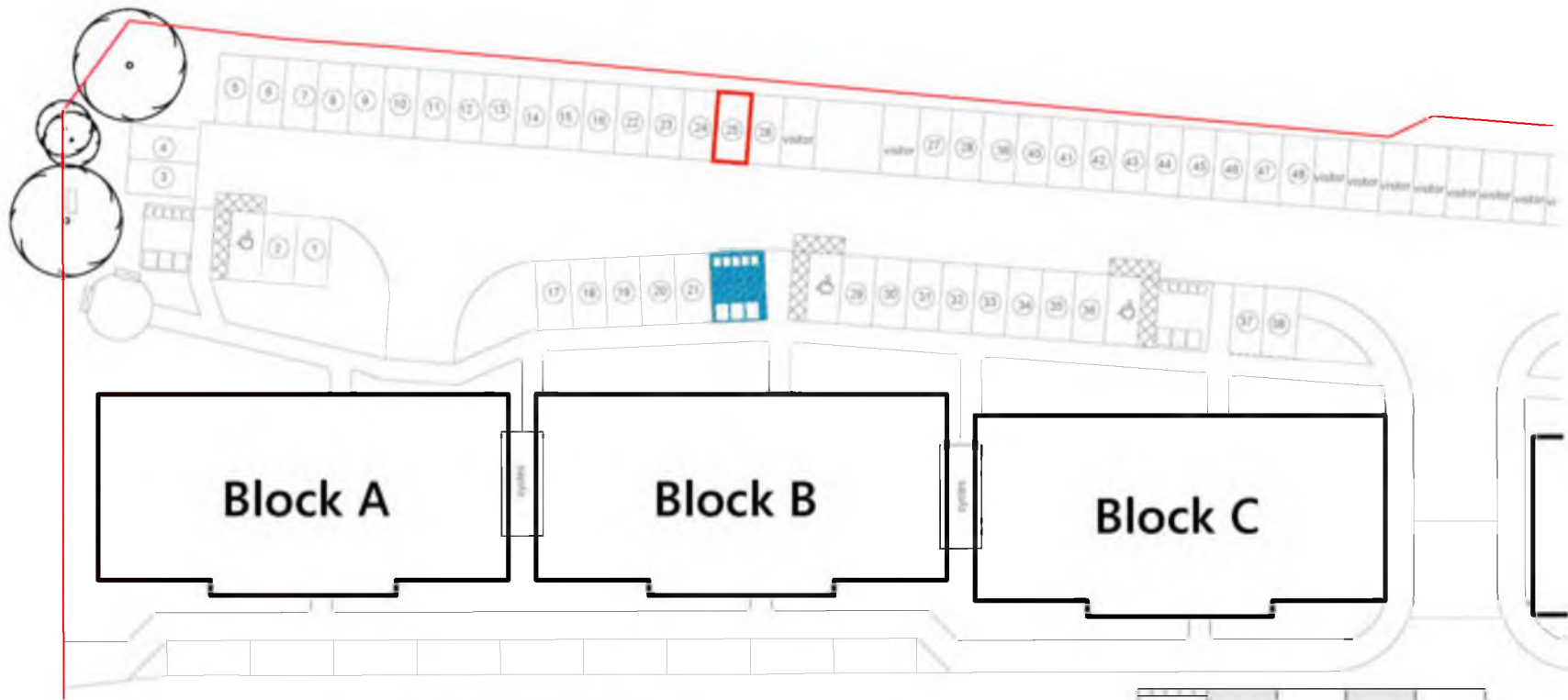


0m 5m 10m 15m 20m 25m
Scale ~ 1:500

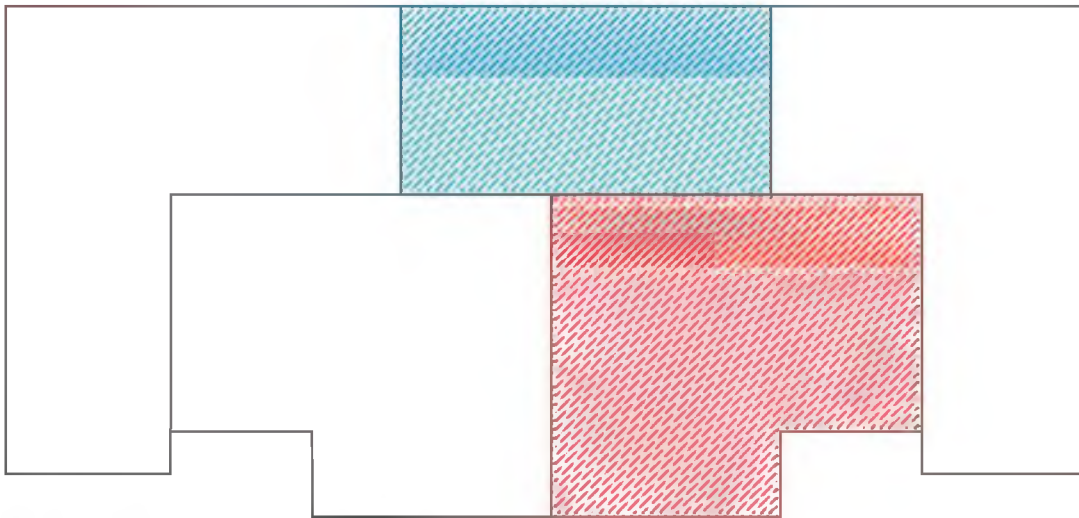


0m 2m 4m 6m 8m 10m
Scale ~ 1:200

**Block B
Plot 1/2**

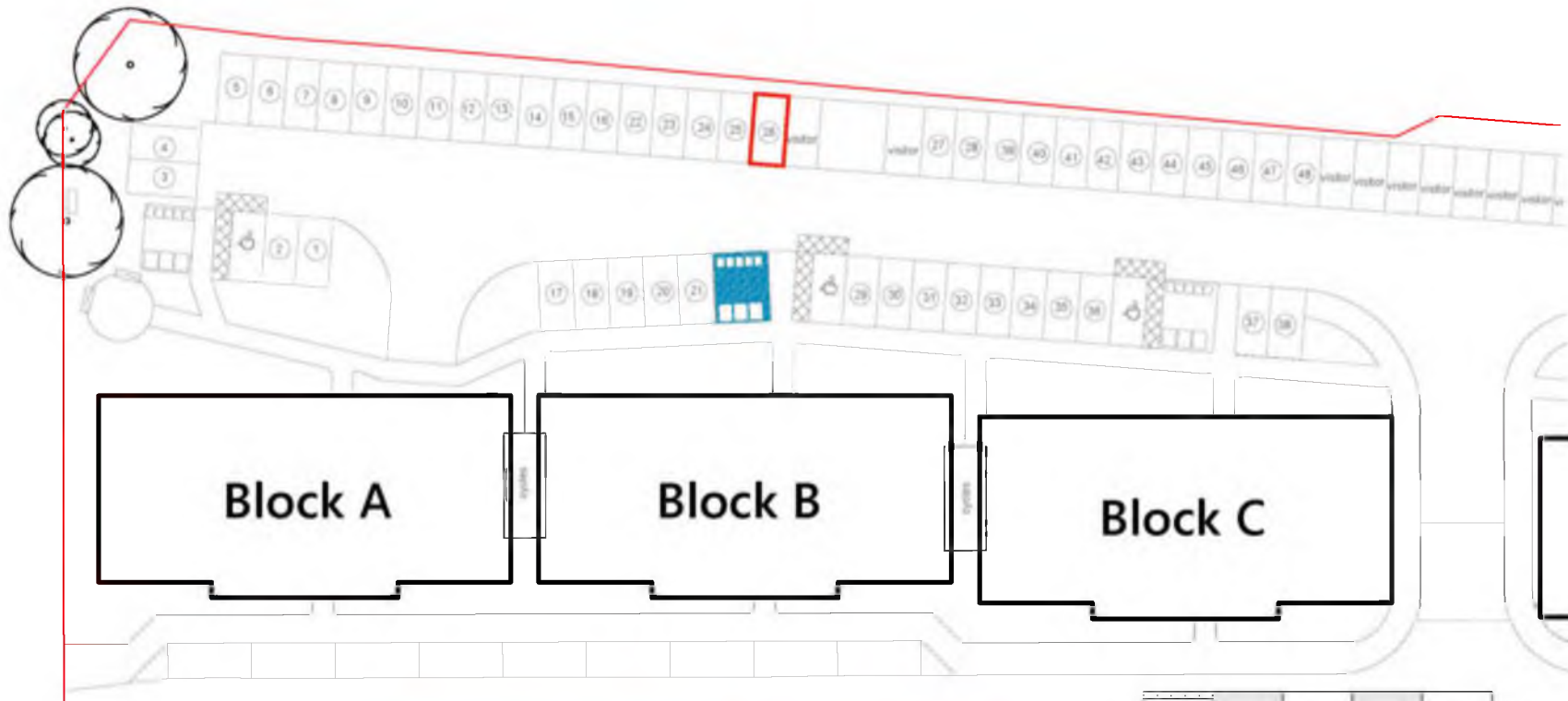


0m 5m 10m 15m 20m 25m
Scale ~ 1:500

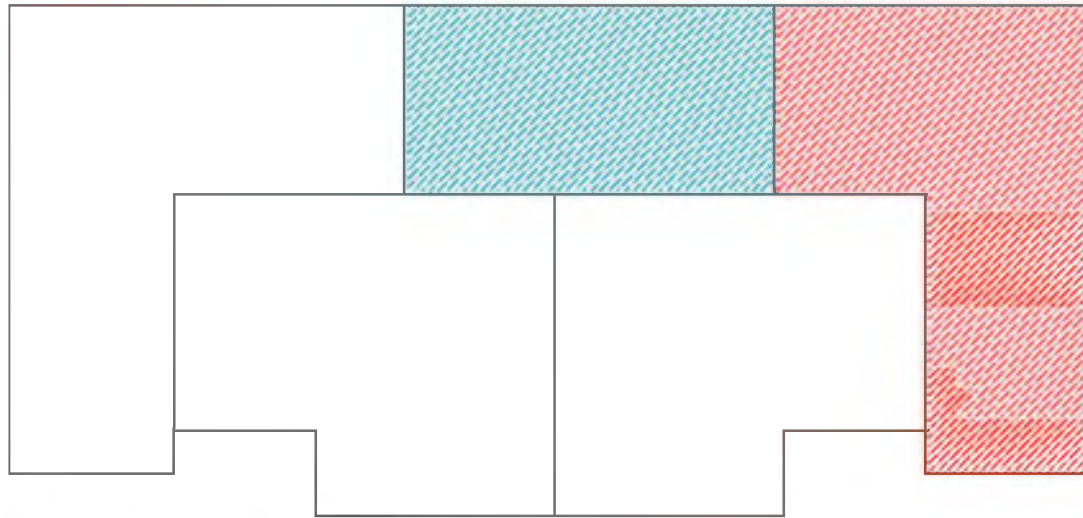


0m 2m 4m 6m 8m 10m
Scale ~ 1:200

Block B
Plot 1/3

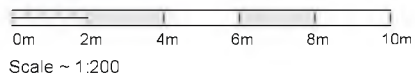
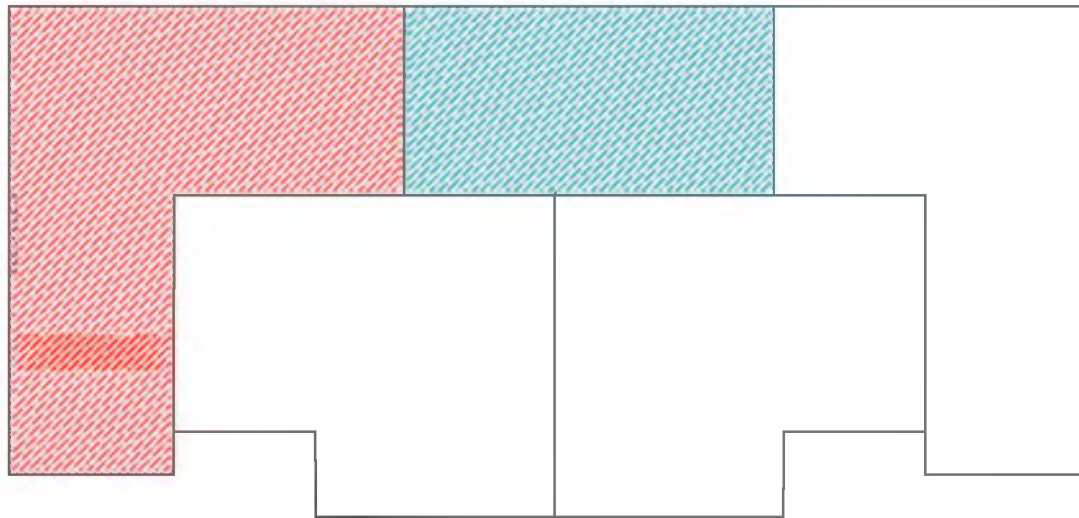
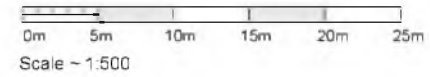
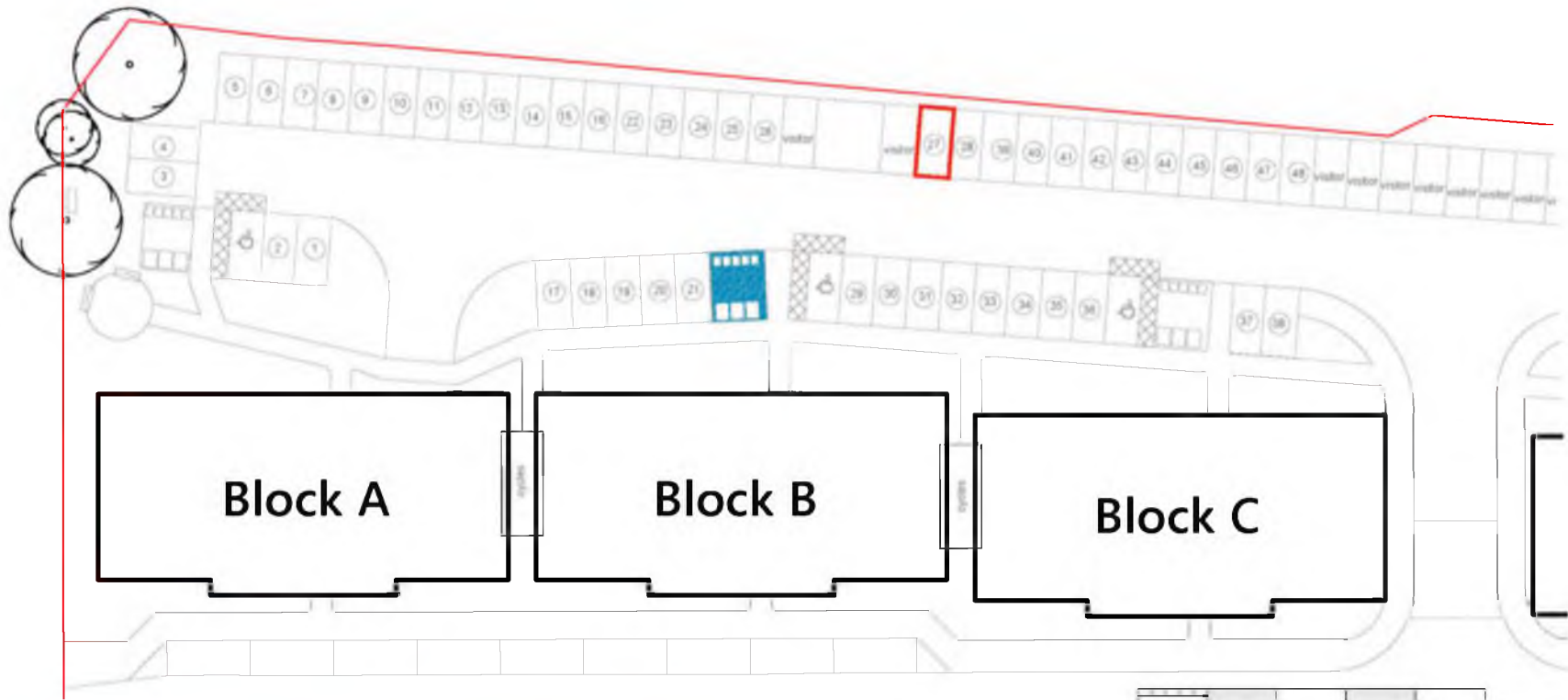


0m 5m 10m 15m 20m 25m
Scale ~ 1 500

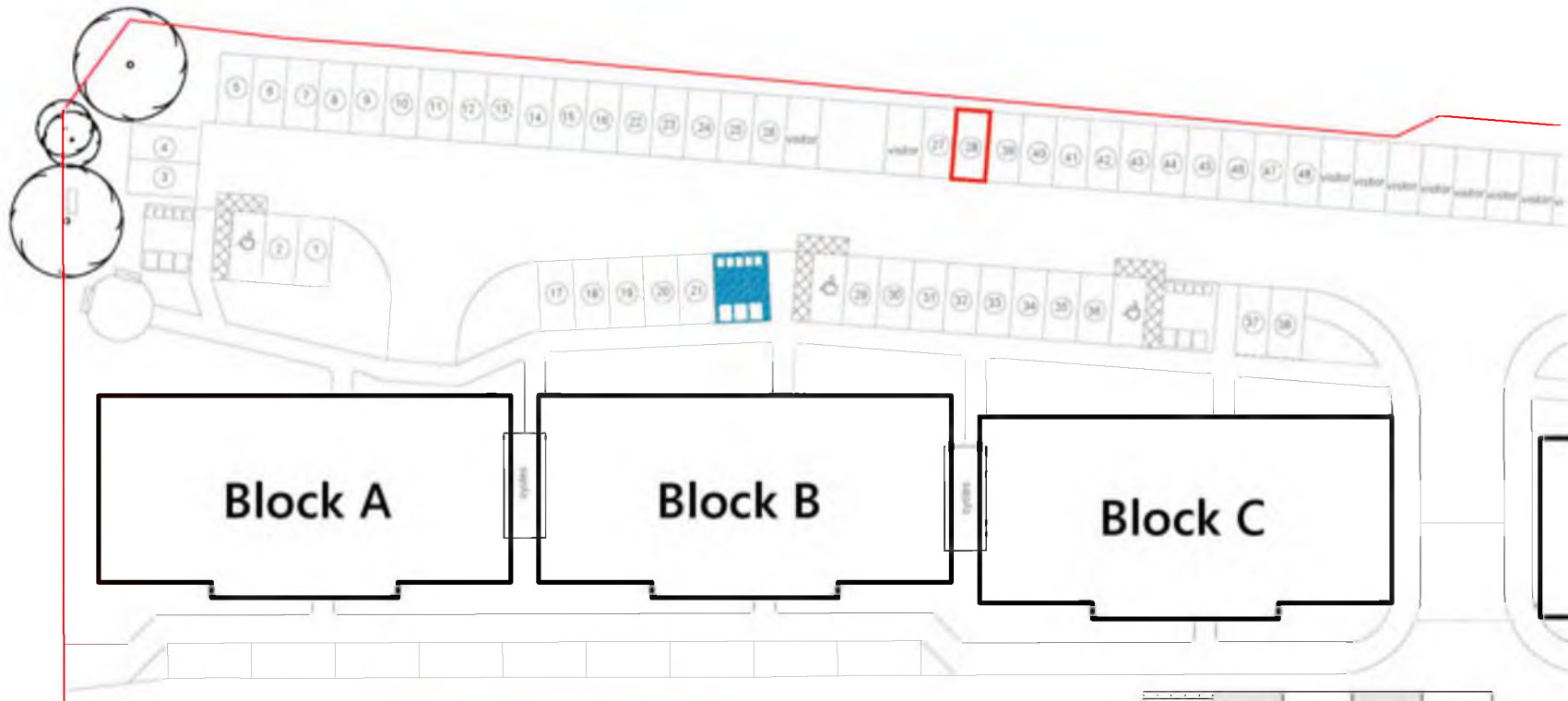


0m 2m 4m 6m 8m 10m
Scale ~ 1:200

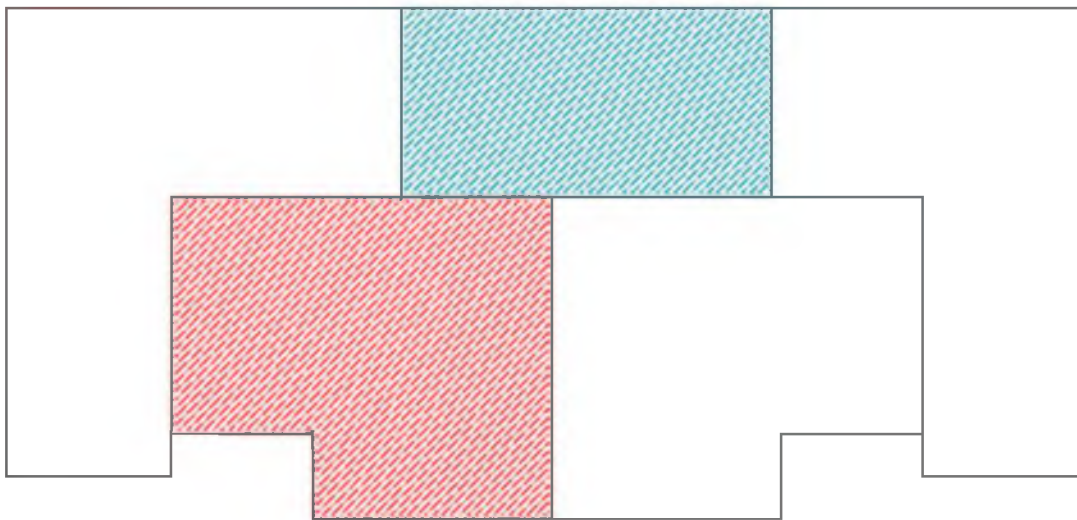
Block B
Plot 1/4



Block B
Plot 2/1

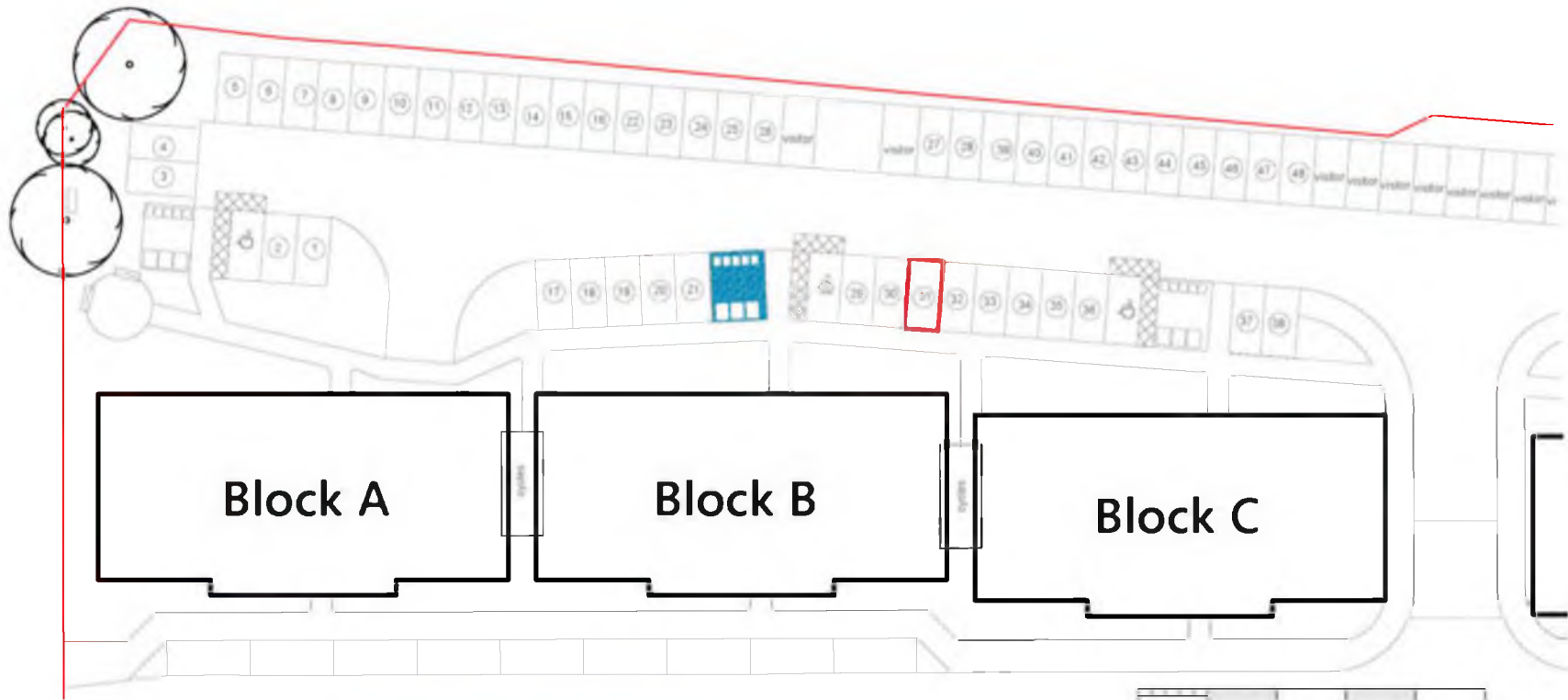


0m 5m 10m 15m 20m 25m
Scale ~ 1:500

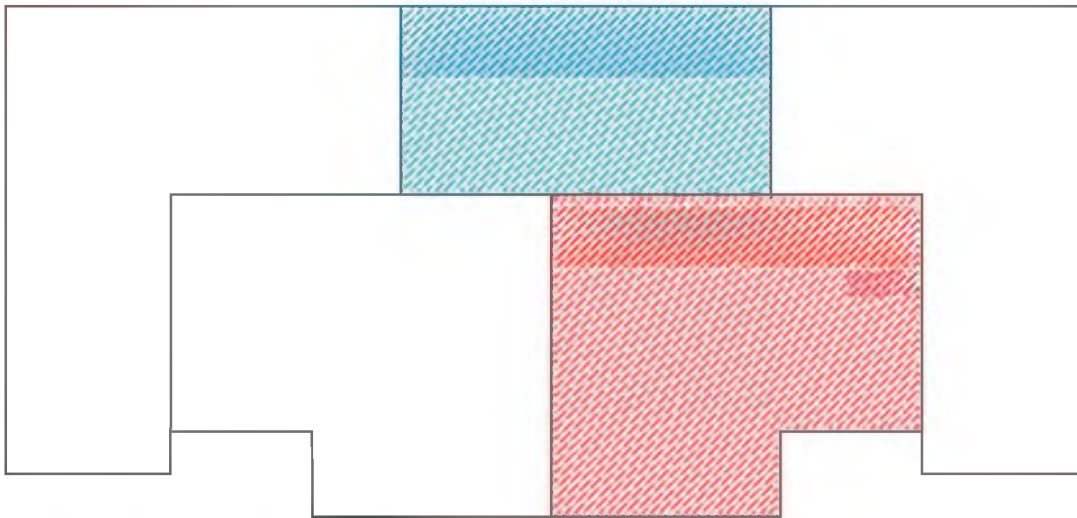


0m 2m 4m 6m 8m 10m
Scale ~ 1:200

Block B
Plot 2/2

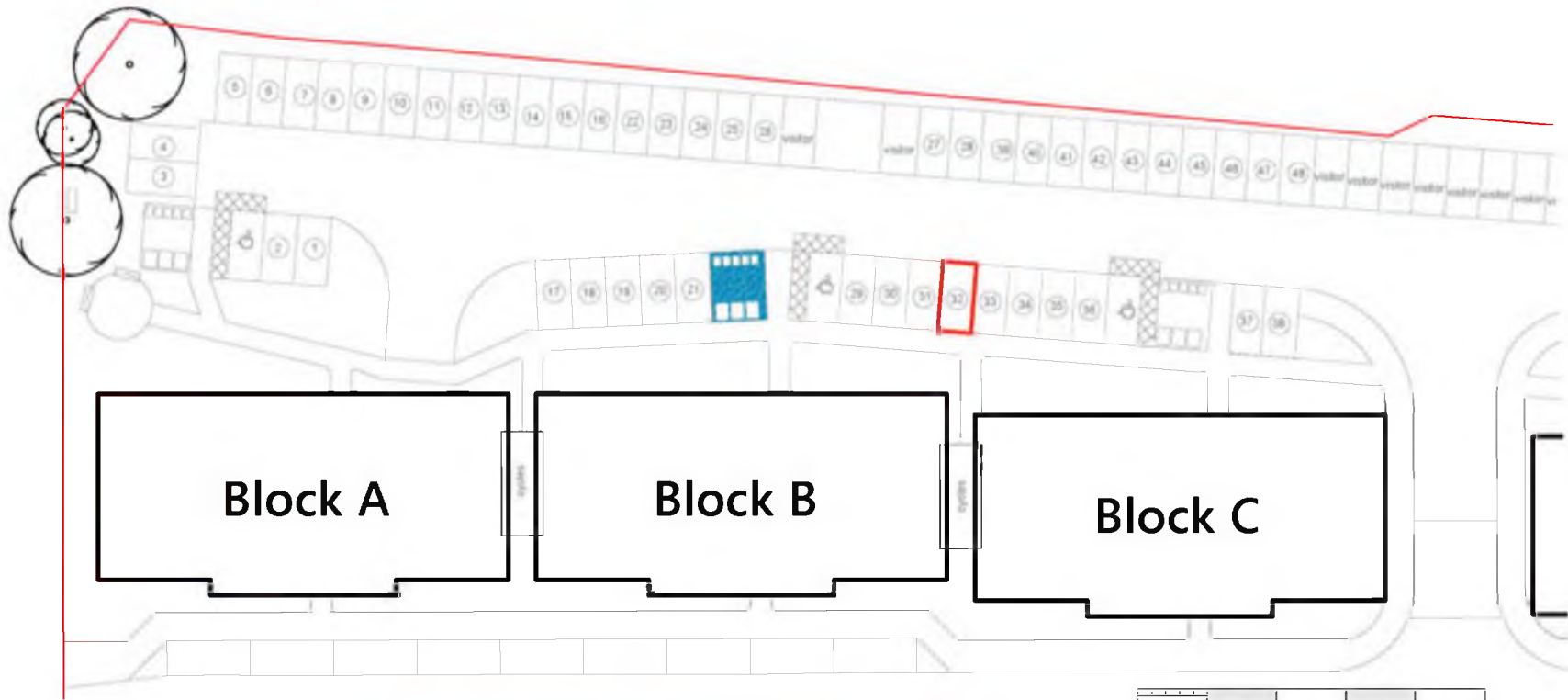


0m 5m 10m 15m 20m 25m
Scale ~ 1:500

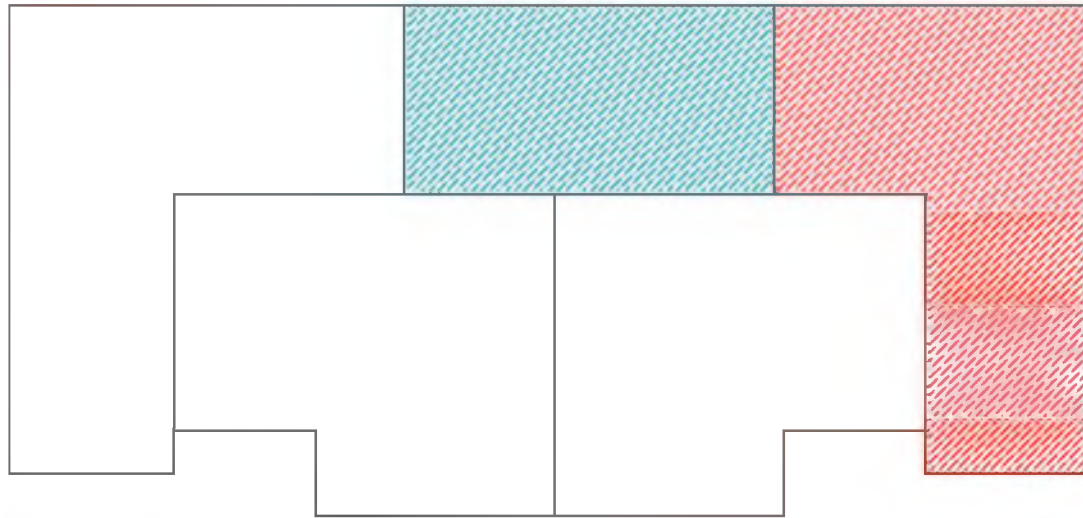


0m 2m 4m 6m 8m 10m
Scale ~ 1:200

Block B
Plot 2/3

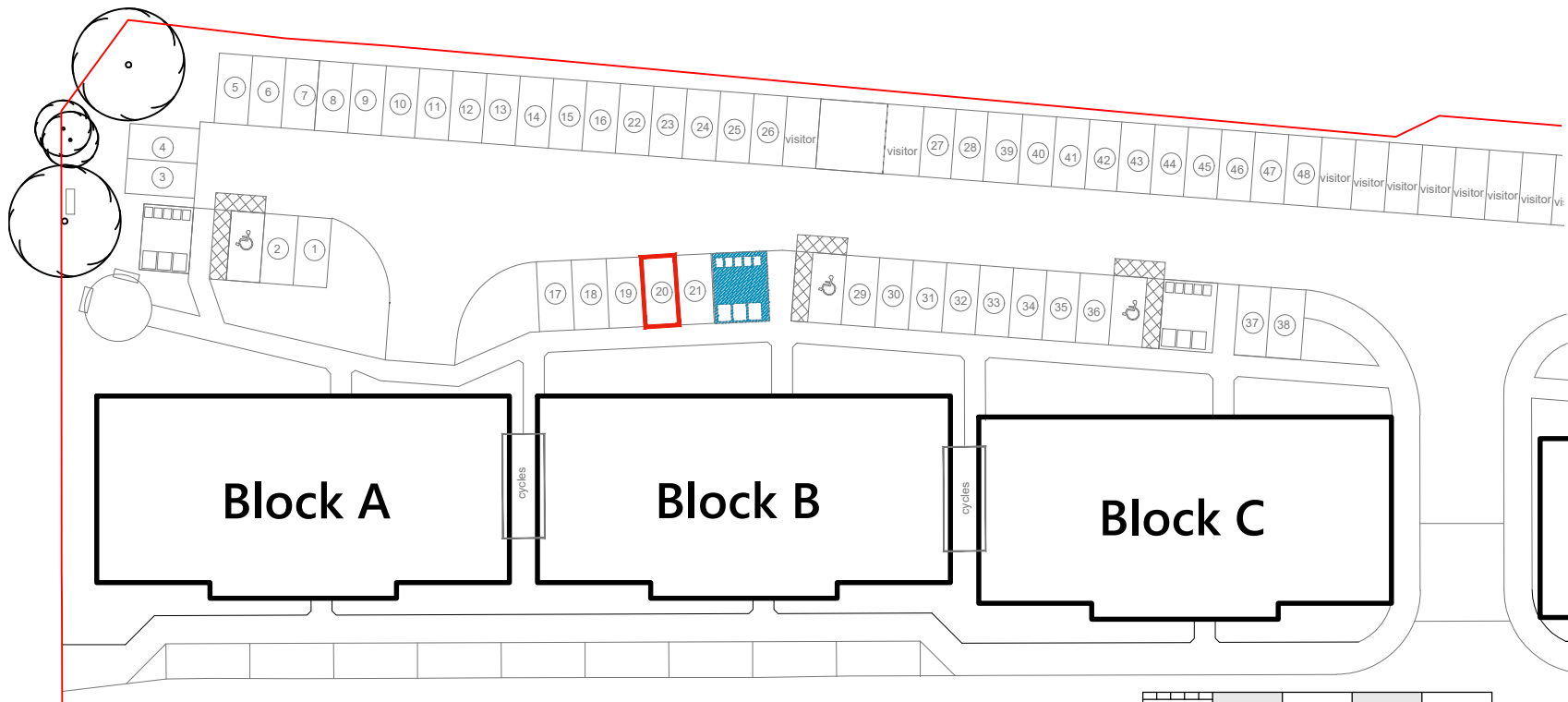


0m 5m 10m 15m 20m 25m
Scale ~ 1 500

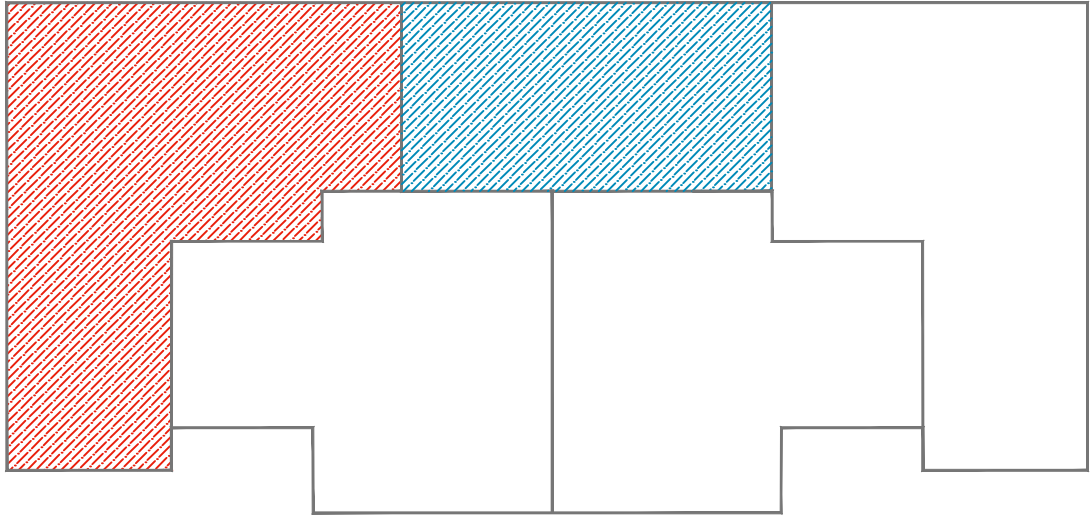


0m 2m 4m 6m 8m 10m
Scale ~ 1:200

Block B
Plot 2/4

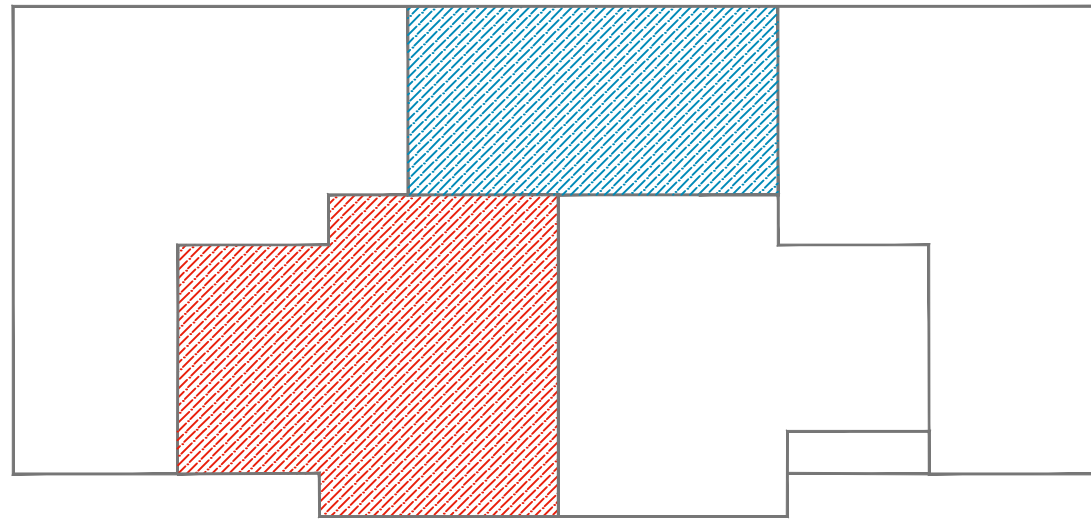
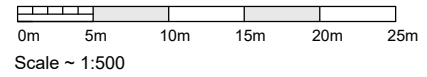
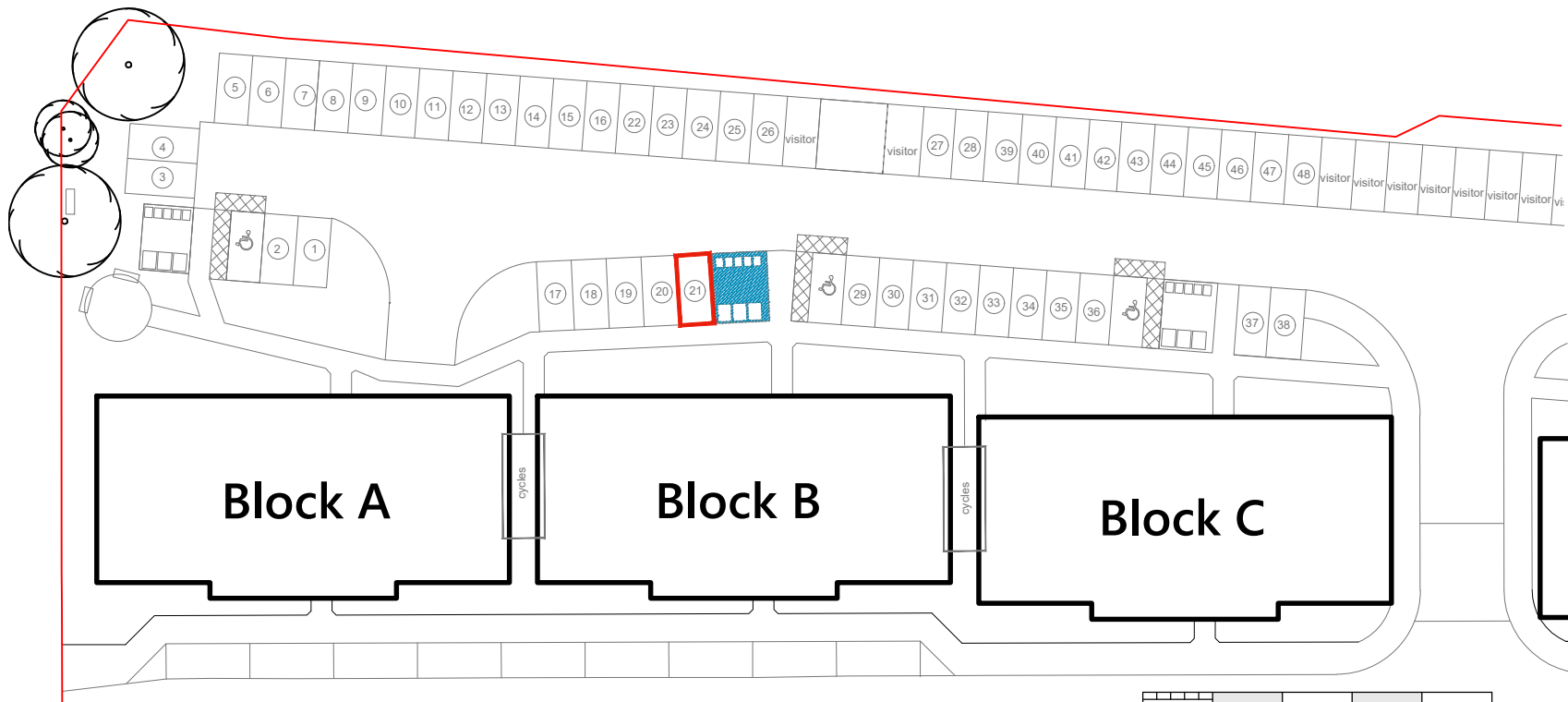


0m 5m 10m 15m 20m 25m
Scale ~ 1:500

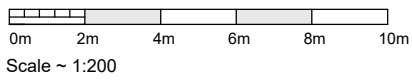
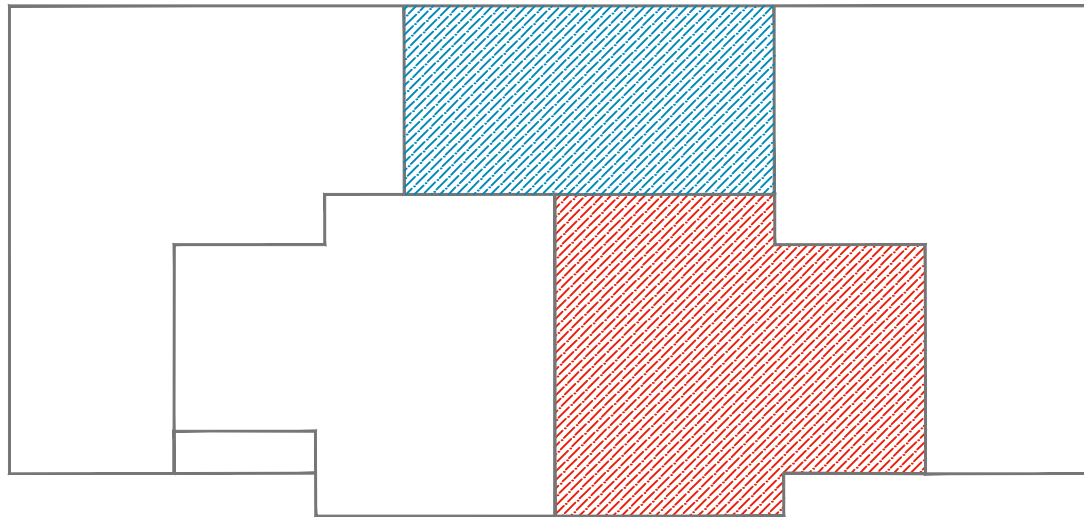
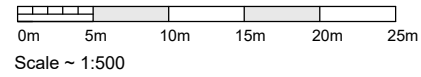
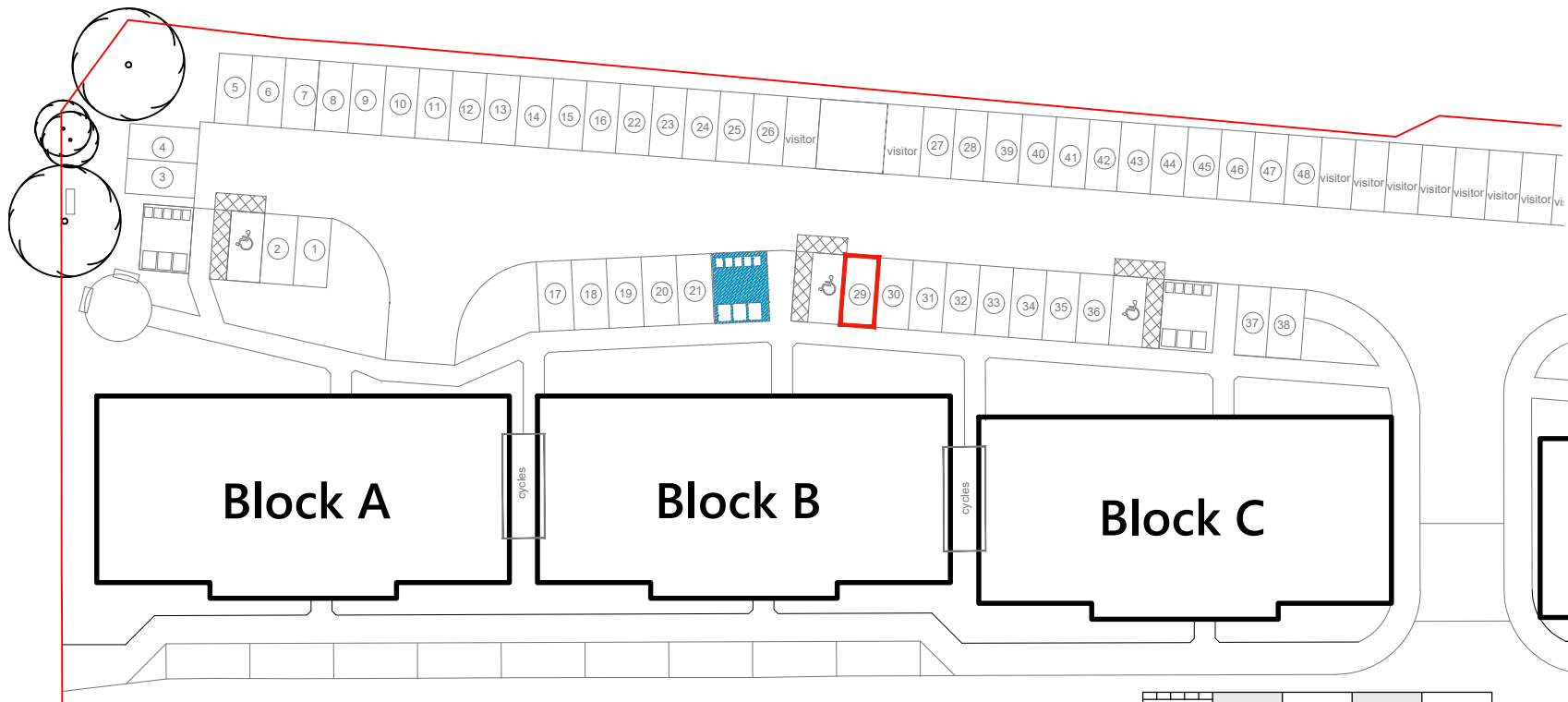


0m 2m 4m 6m 8m 10m
Scale ~ 1:200

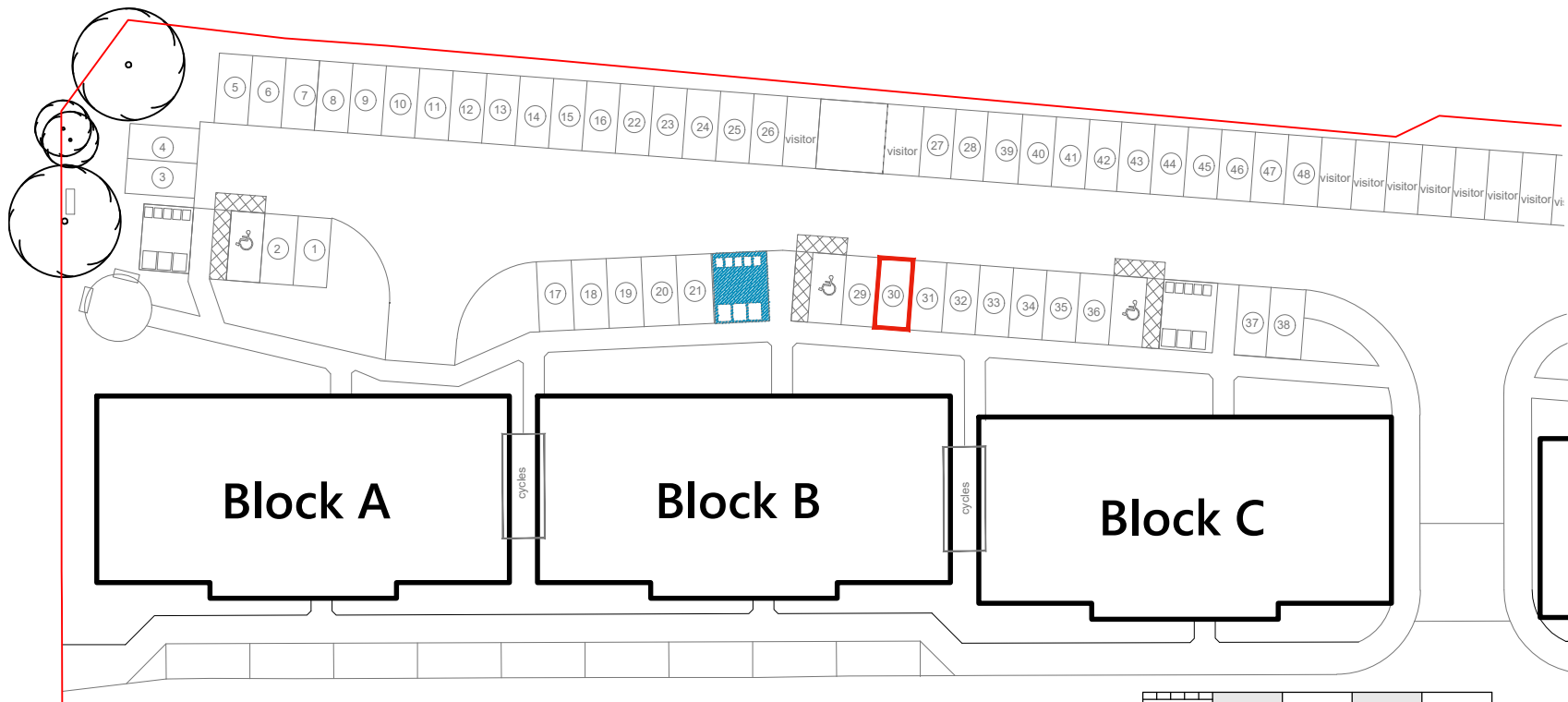
Block B
Plot 3/1
Level 3



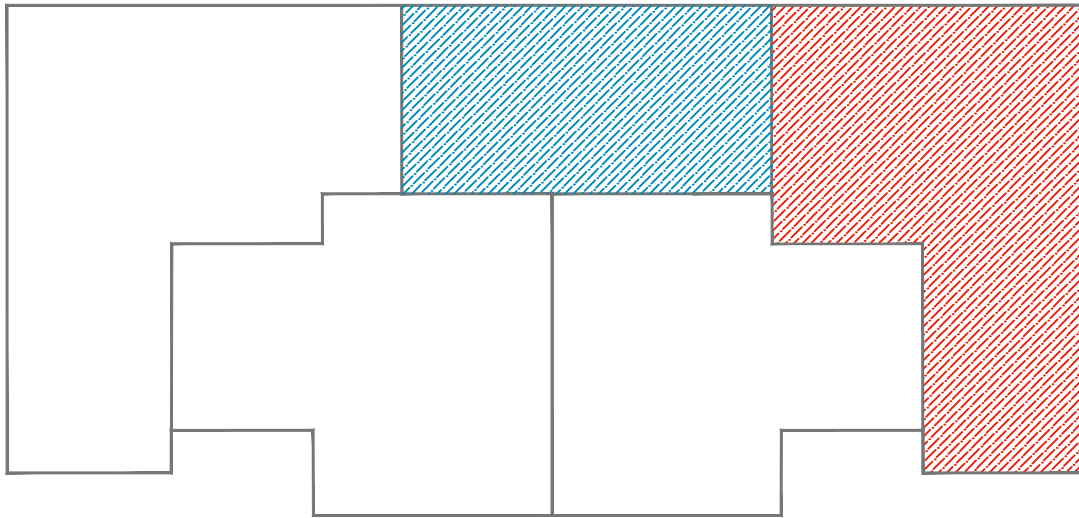
Block B
Plot 3/2
Level 3



Block B
Plot 3/3
Level 3

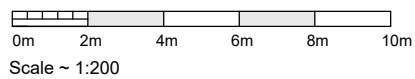
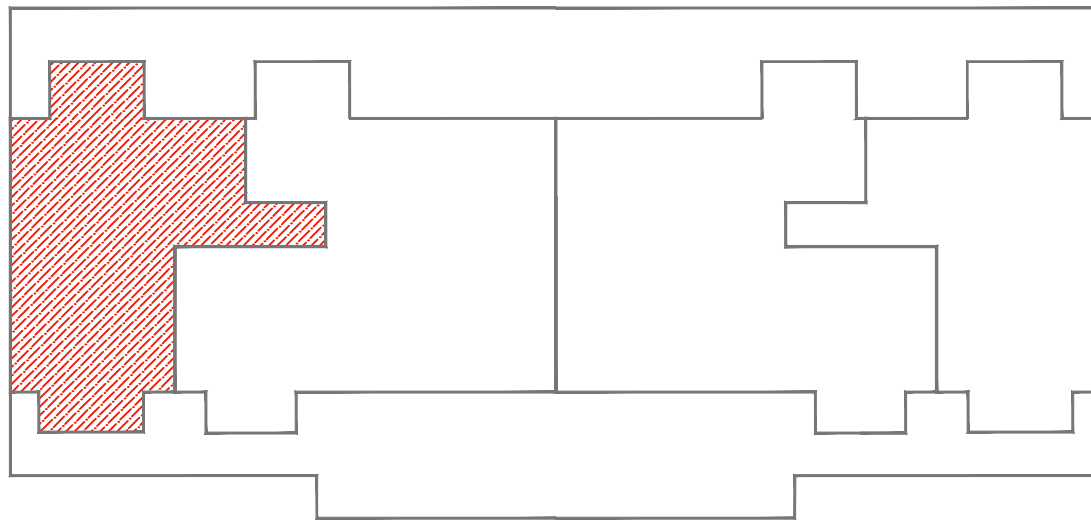
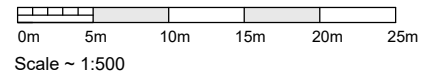
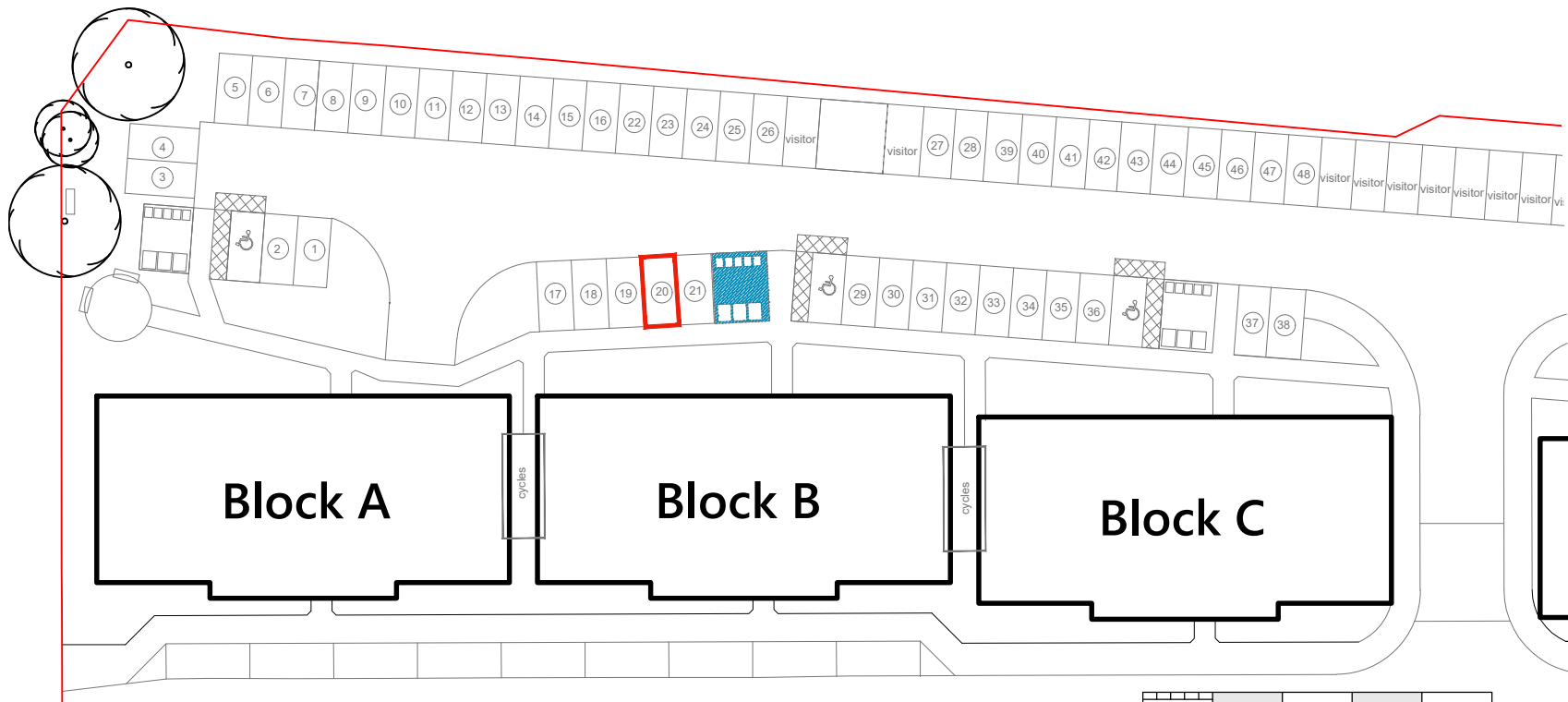


0m 5m 10m 15m 20m 25m
Scale ~ 1:500

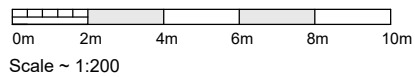
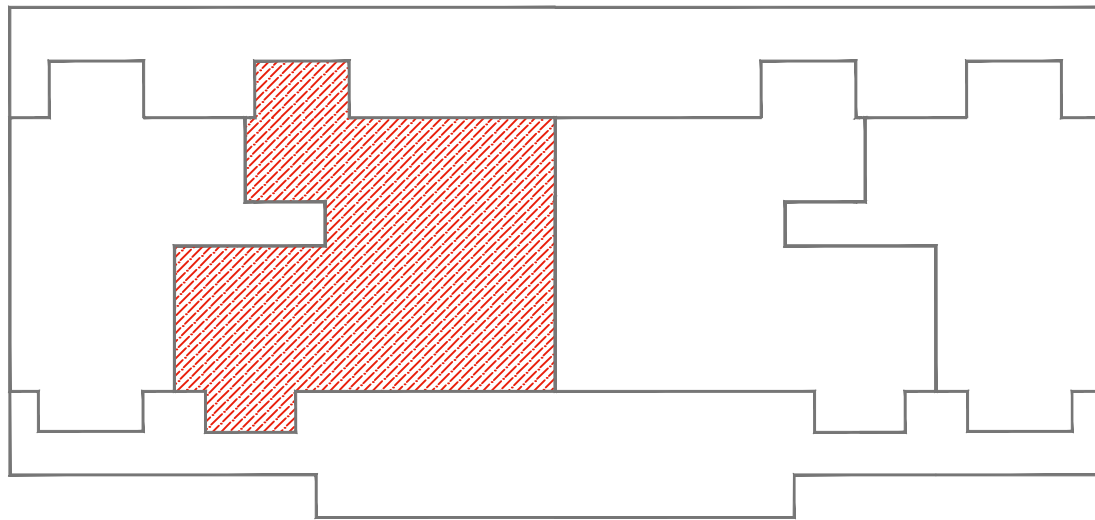
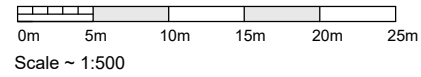
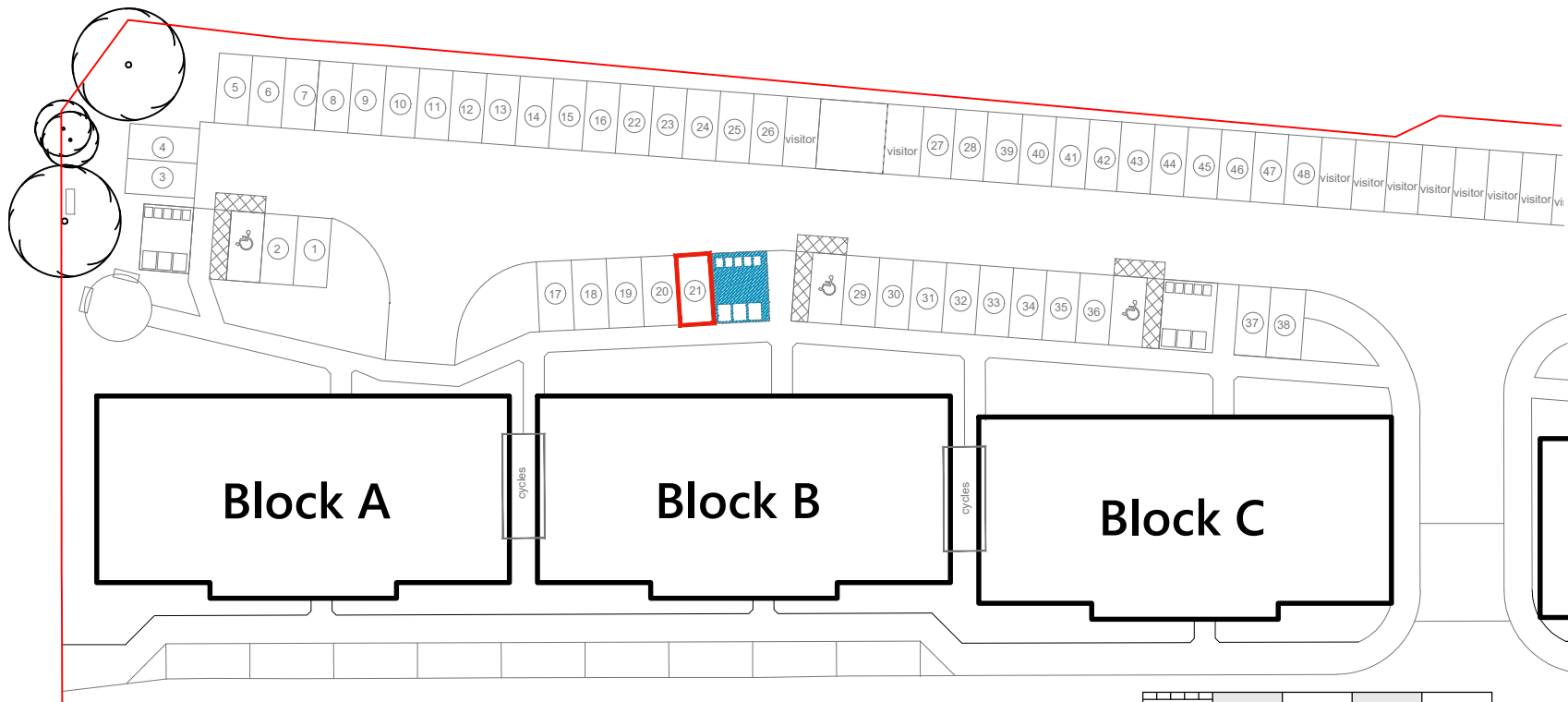


0m 2m 4m 6m 8m 10m
Scale ~ 1:200

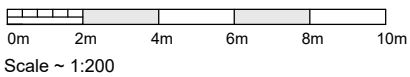
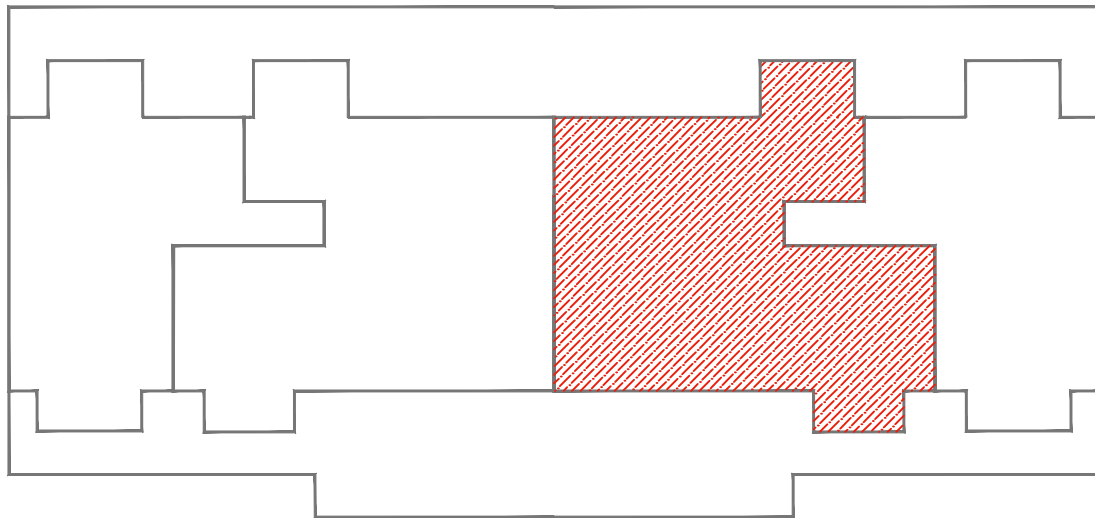
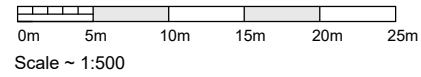
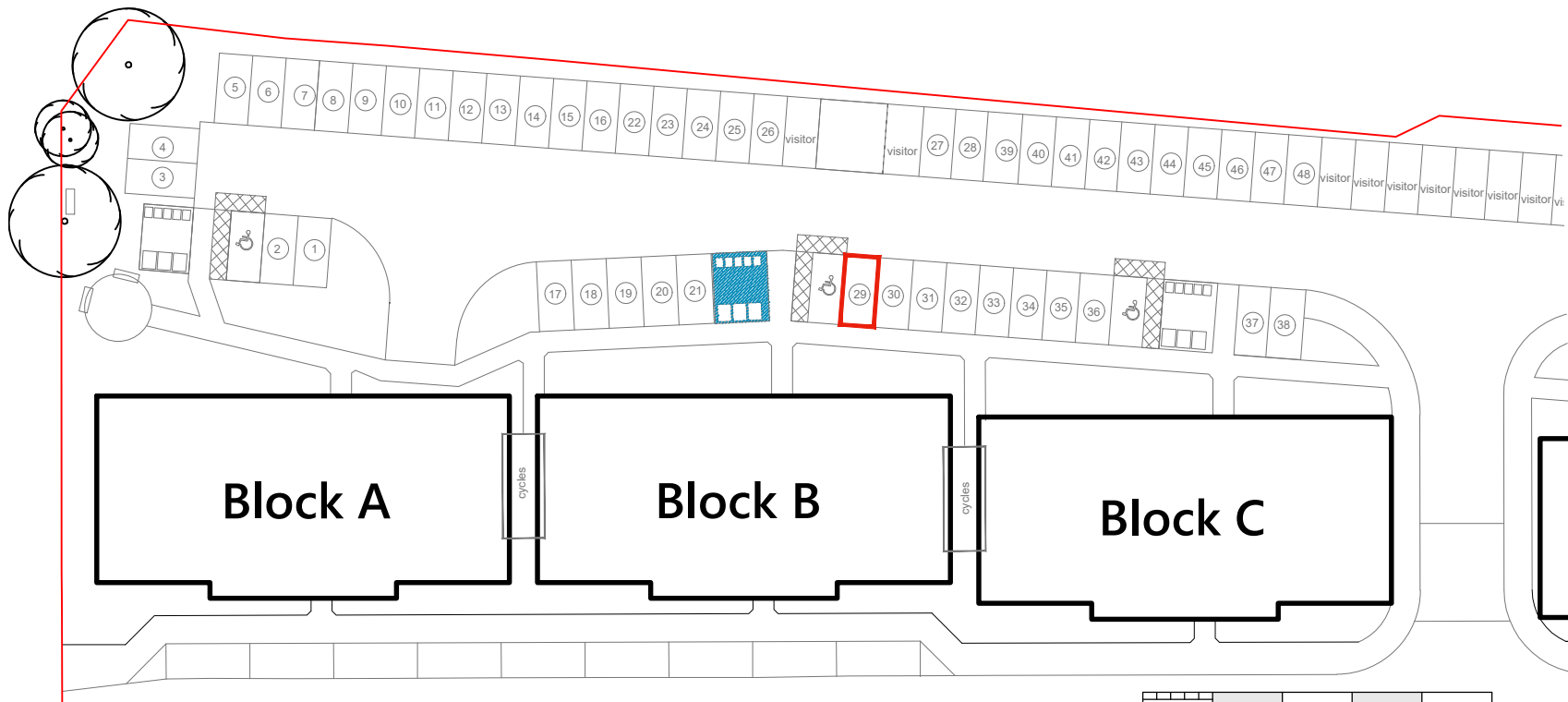
Block B
Plot 3/4
Level 3



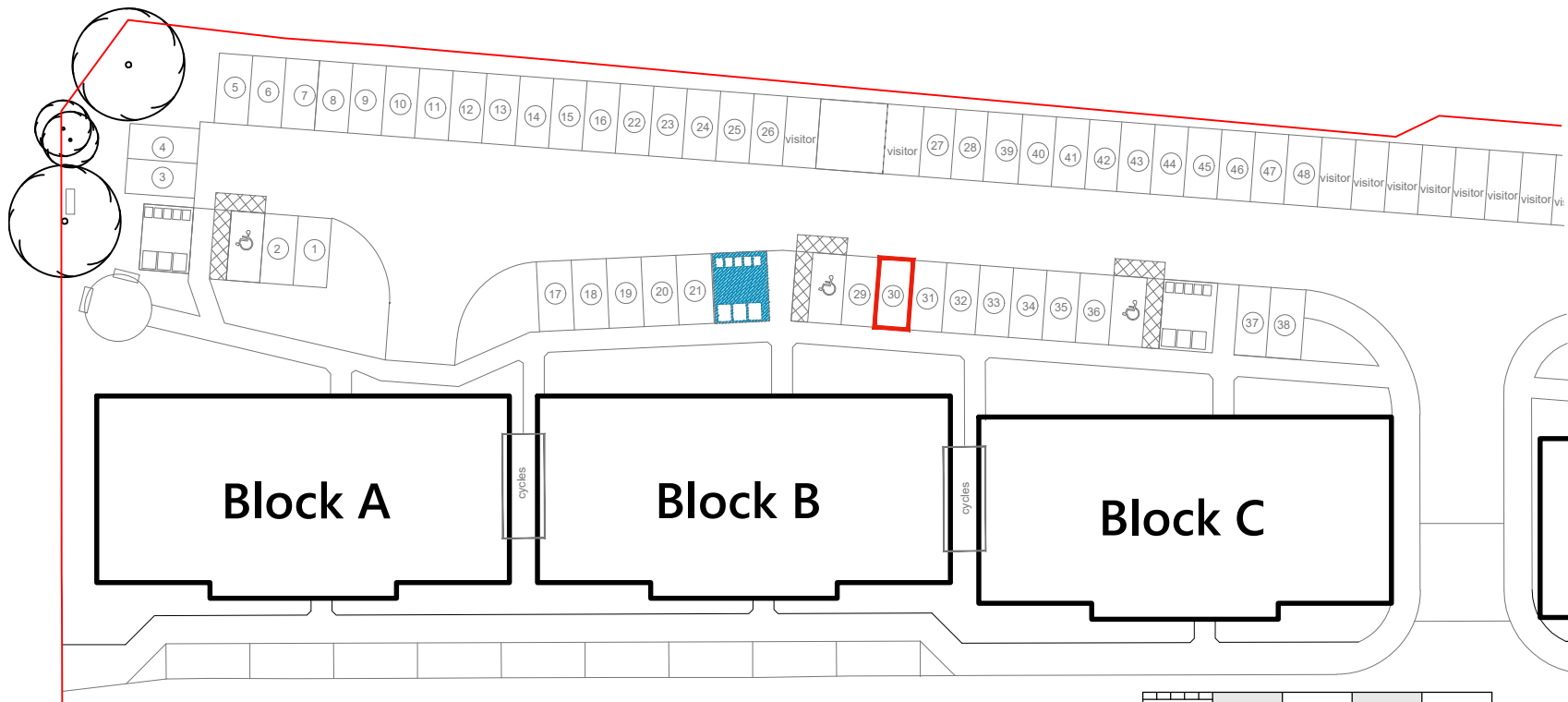
Block B
Plot 3/1
Level 4



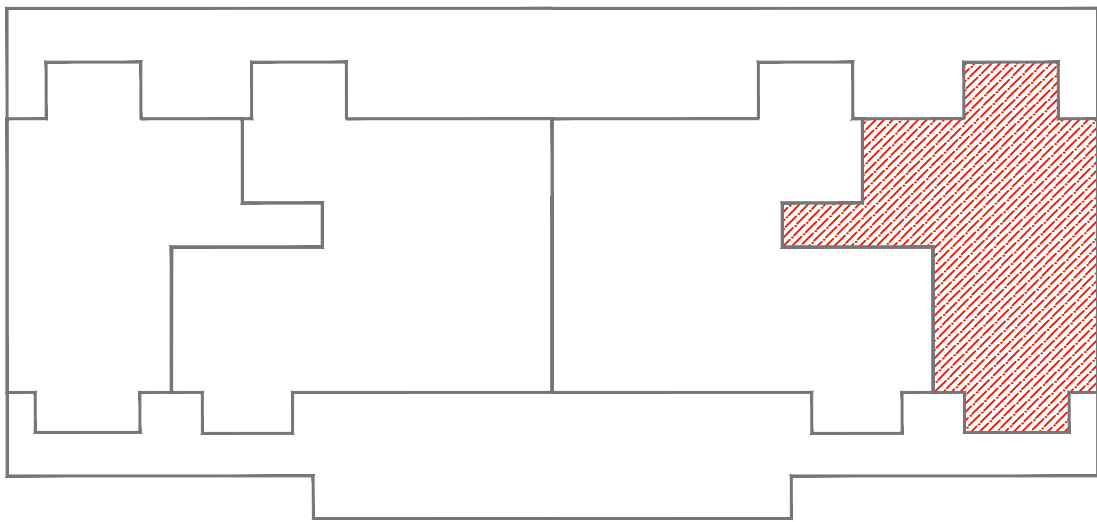
Block B
Plot 3/2
Level 4



Block B
Plot 3/3
Level 4

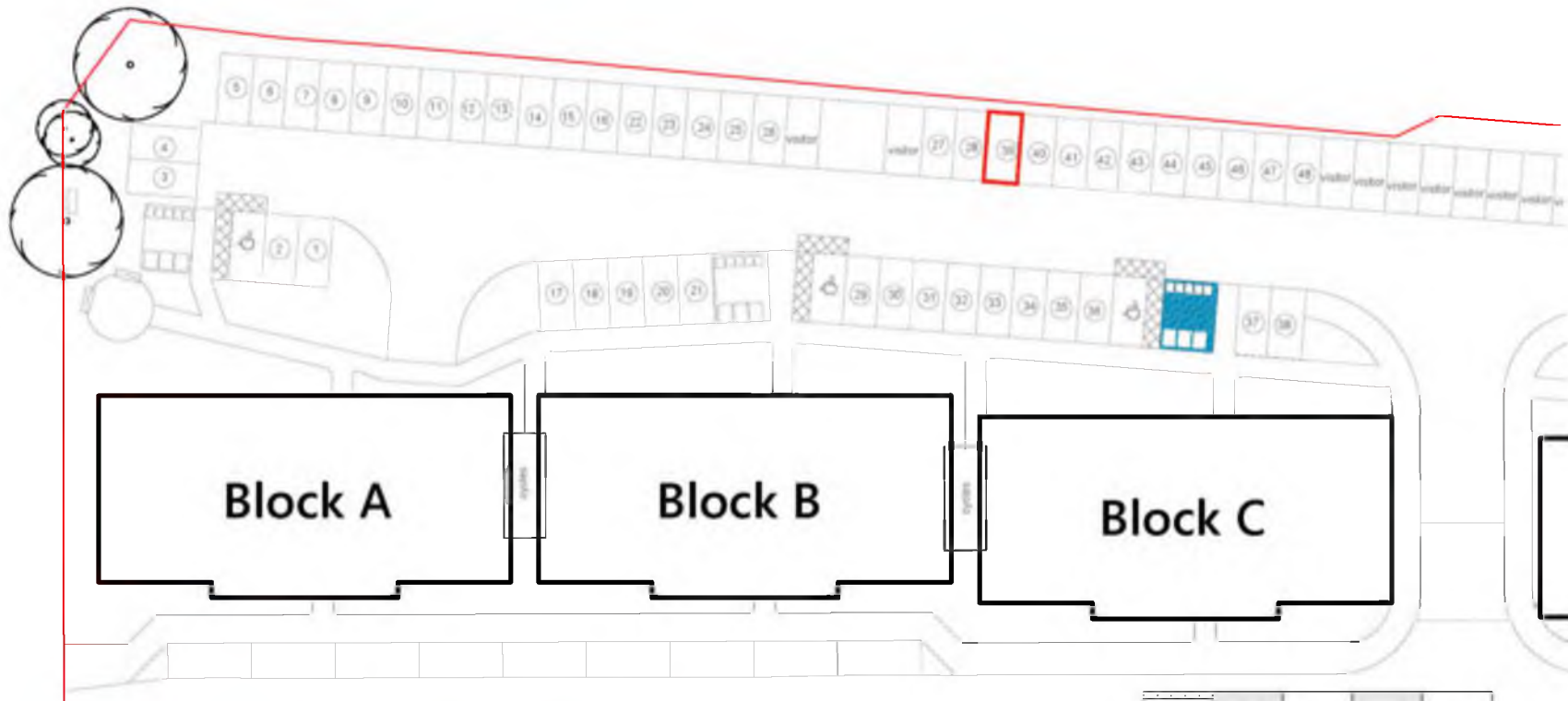


0m 5m 10m 15m 20m 25m
Scale ~ 1:500

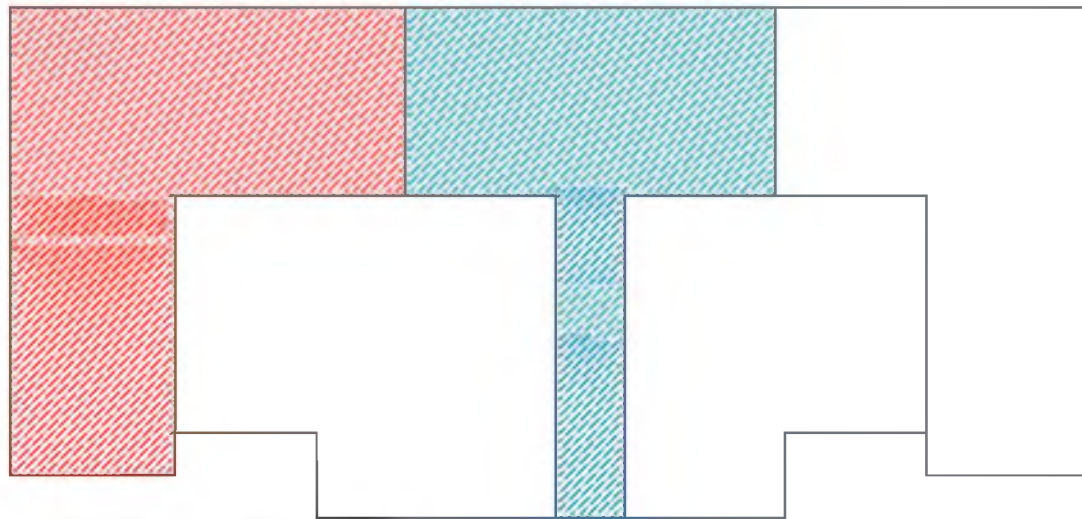


0m 2m 4m 6m 8m 10m
Scale ~ 1:200

Block B
Plot 3/4
Level 4

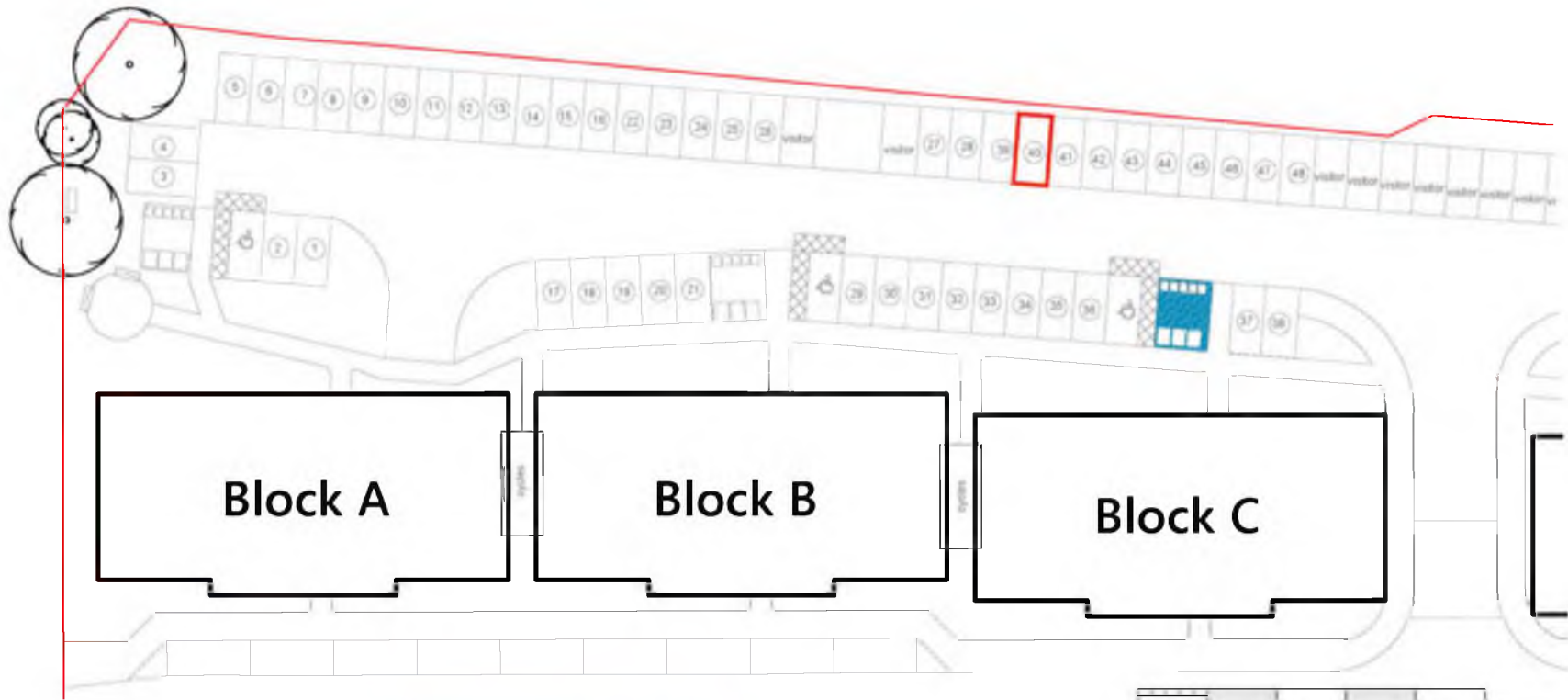


0m 5m 10m 15m 20m 25m
Scale ~ 1:500

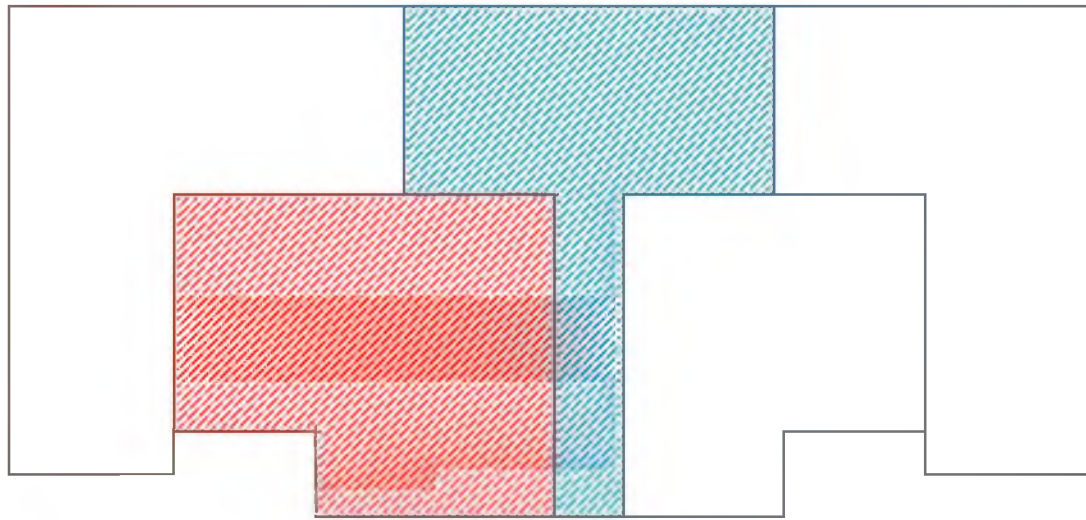


0m 2m 4m 6m 8m 10m
Scale ~ 1:200

Block C
Plot G/1

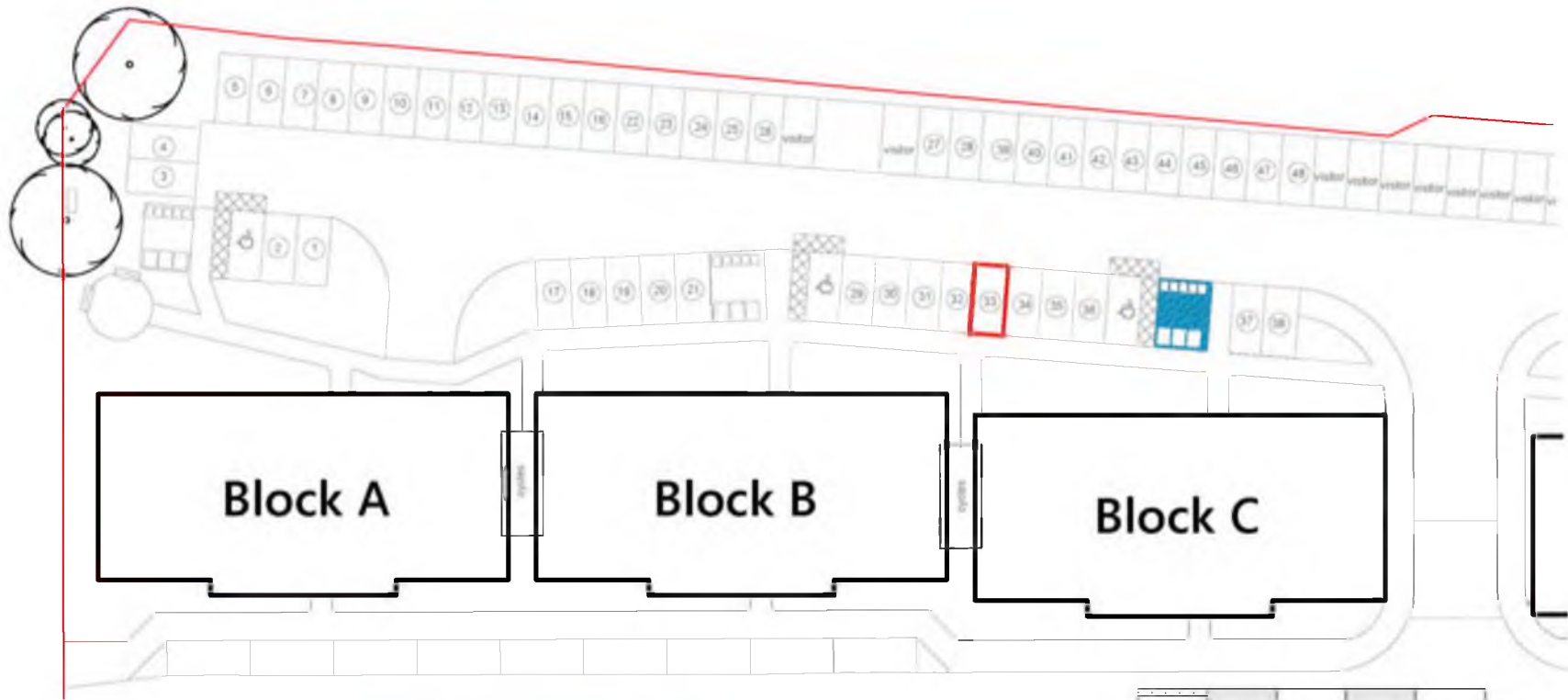


0m 5m 10m 15m 20m 25m
Scale ~ 1:500

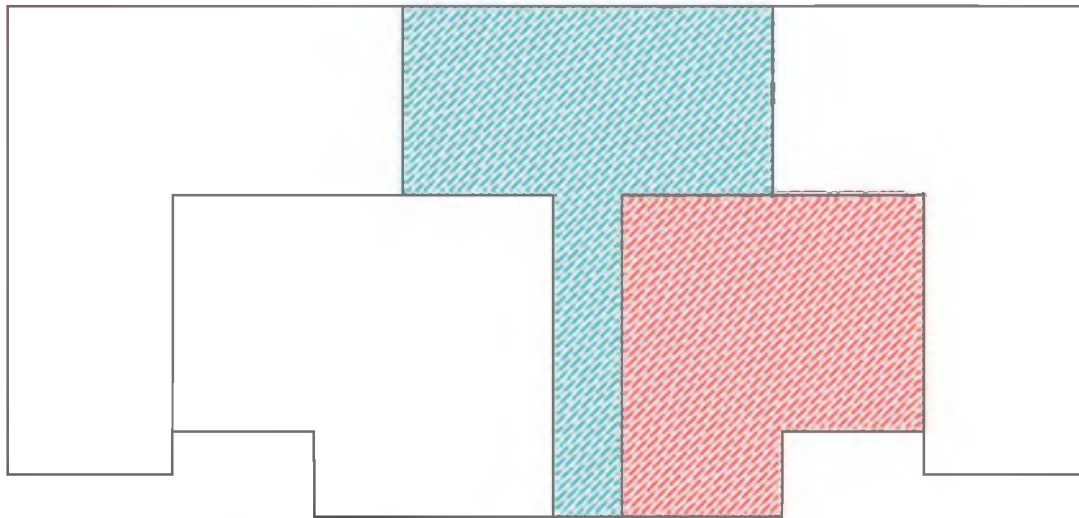


0m 2m 4m 6m 8m 10m
Scale ~ 1:200

Block C
Plot G/2

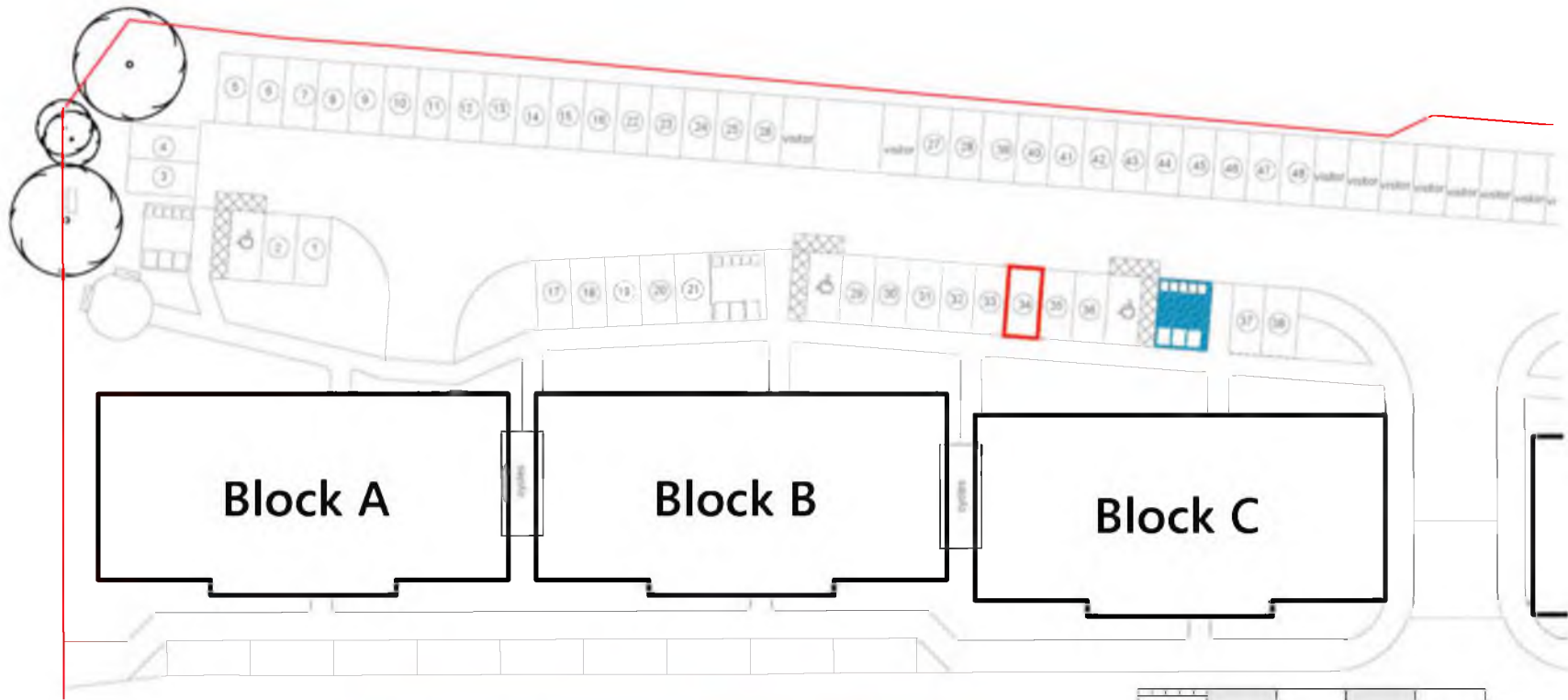


0m 5m 10m 15m 20m 25m
Scale ~ 1 500

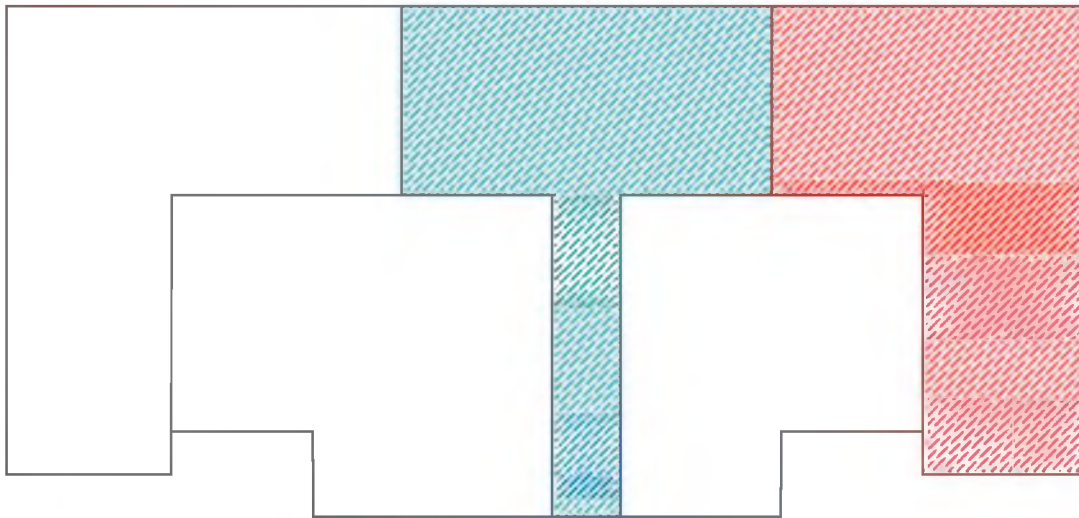


0m 2m 4m 6m 8m 10m
Scale ~ 1:200

Block C
Plot G/3

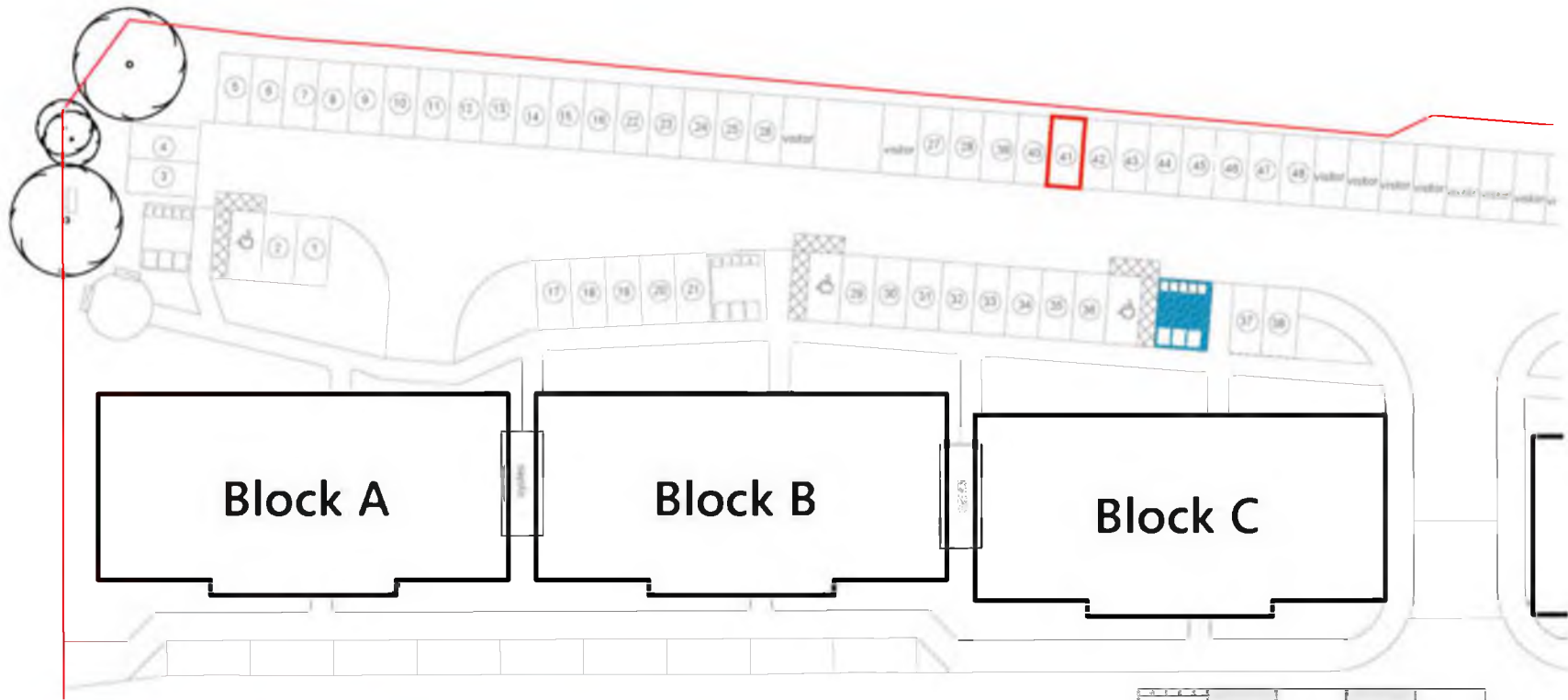


0m 5m 10m 15m 20m 25m
Scale ~ 1:500

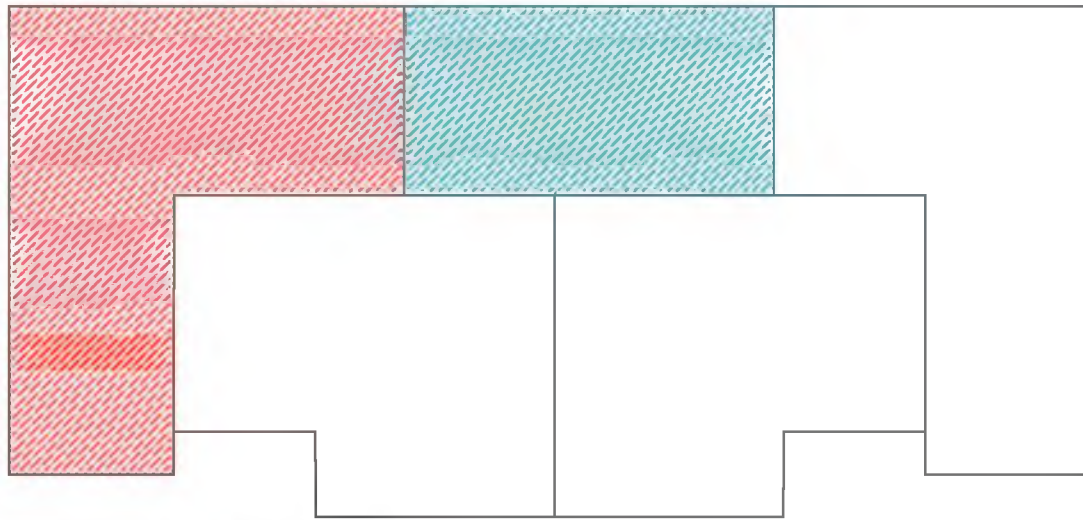


0m 2m 4m 6m 8m 10m
Scale ~ 1:200

Block C
Plot G/4

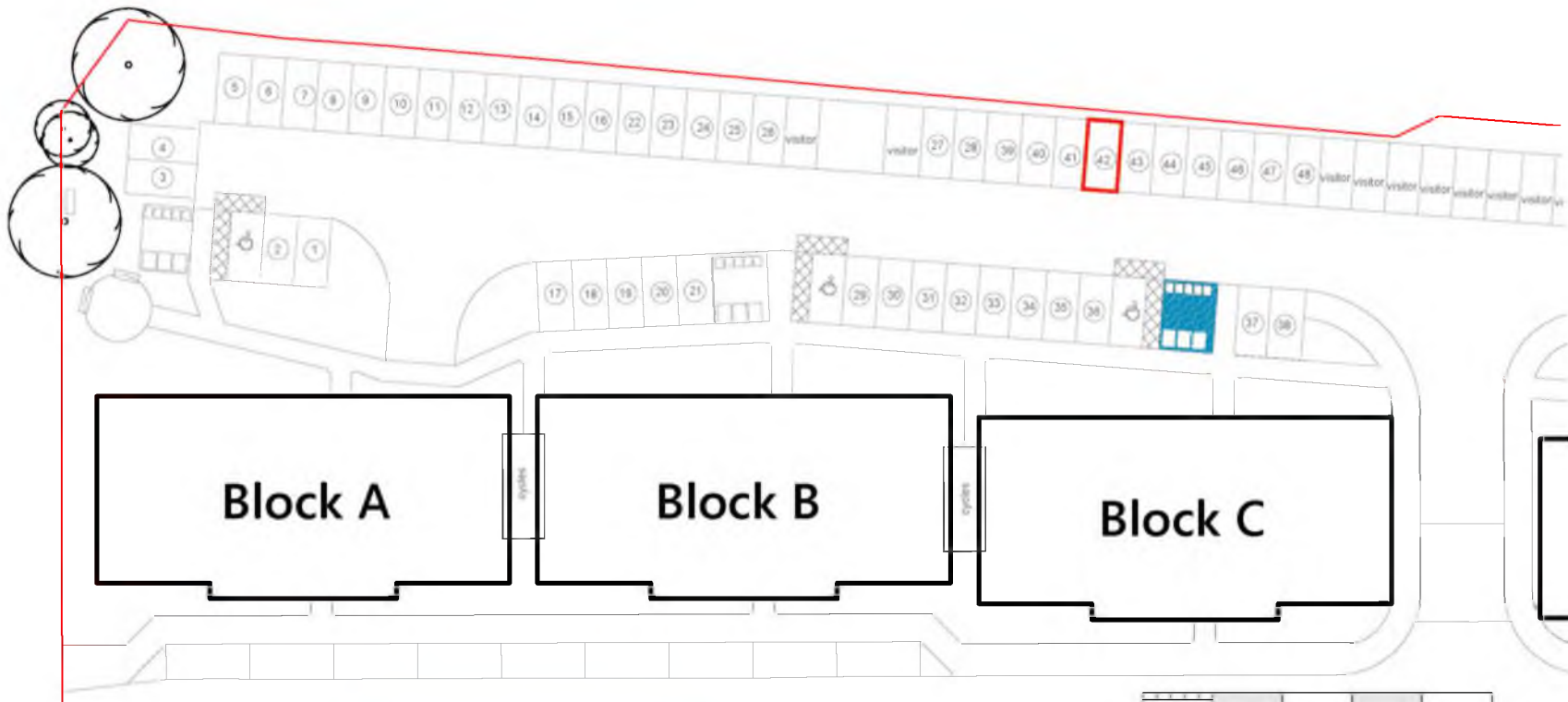


0m 5m 10m 15m 20m 25m
Scale ~ 1:500

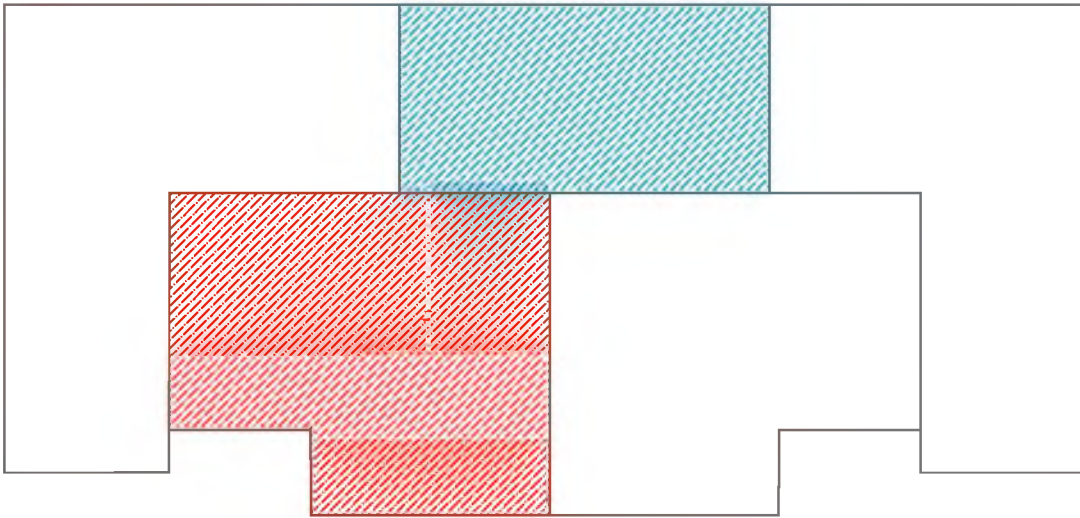


0m 2m 4m 6m 8m 10m
Scale ~ 1:200

Block C
Plot 1/1

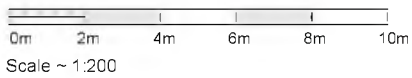
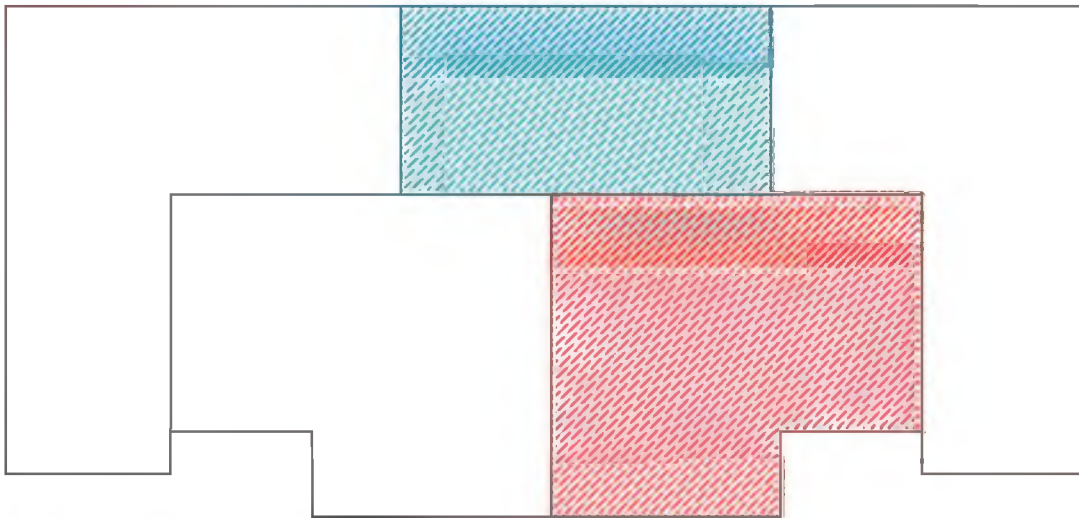
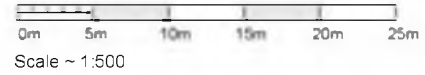
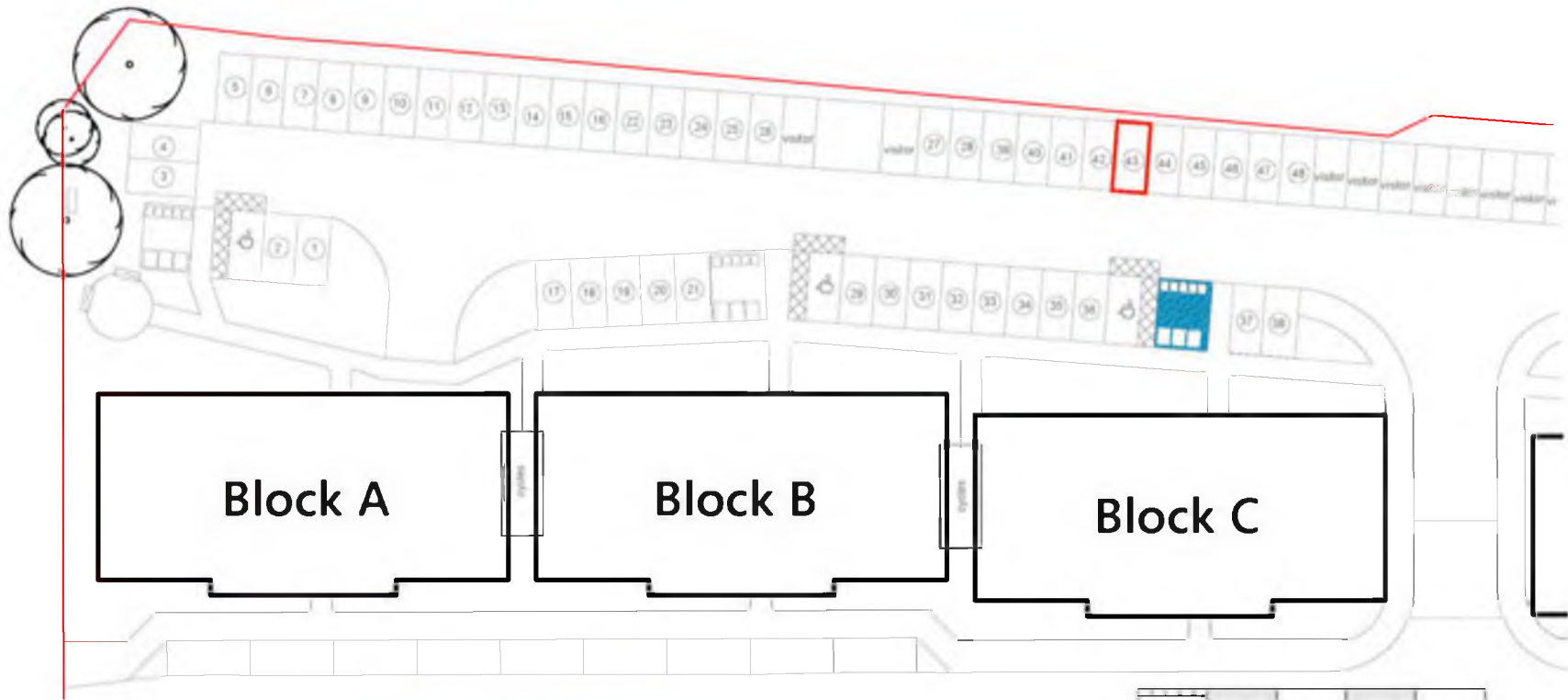


0m 5m 10m 15m 20m 25m
Scale ~ 1:500

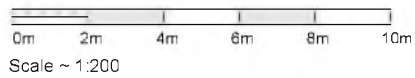
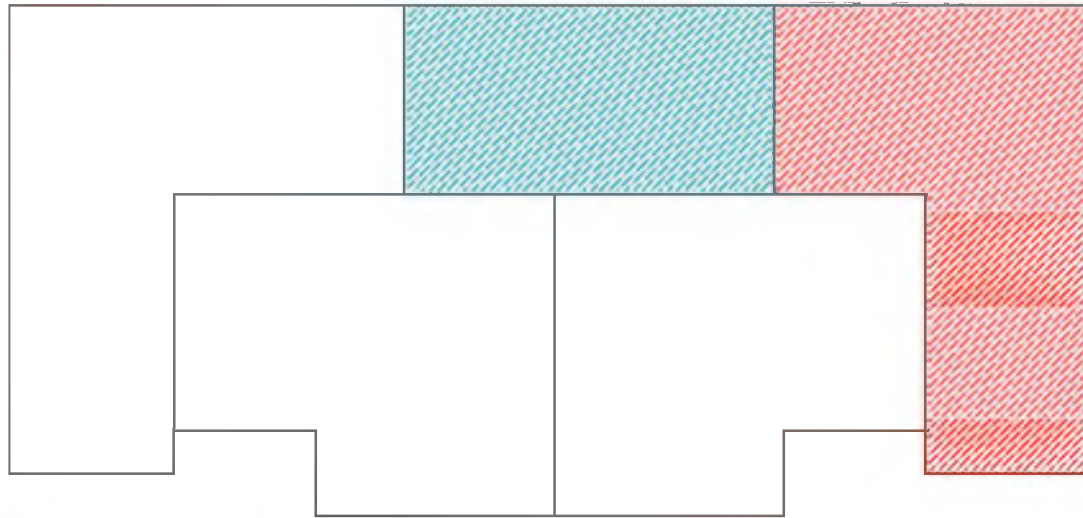

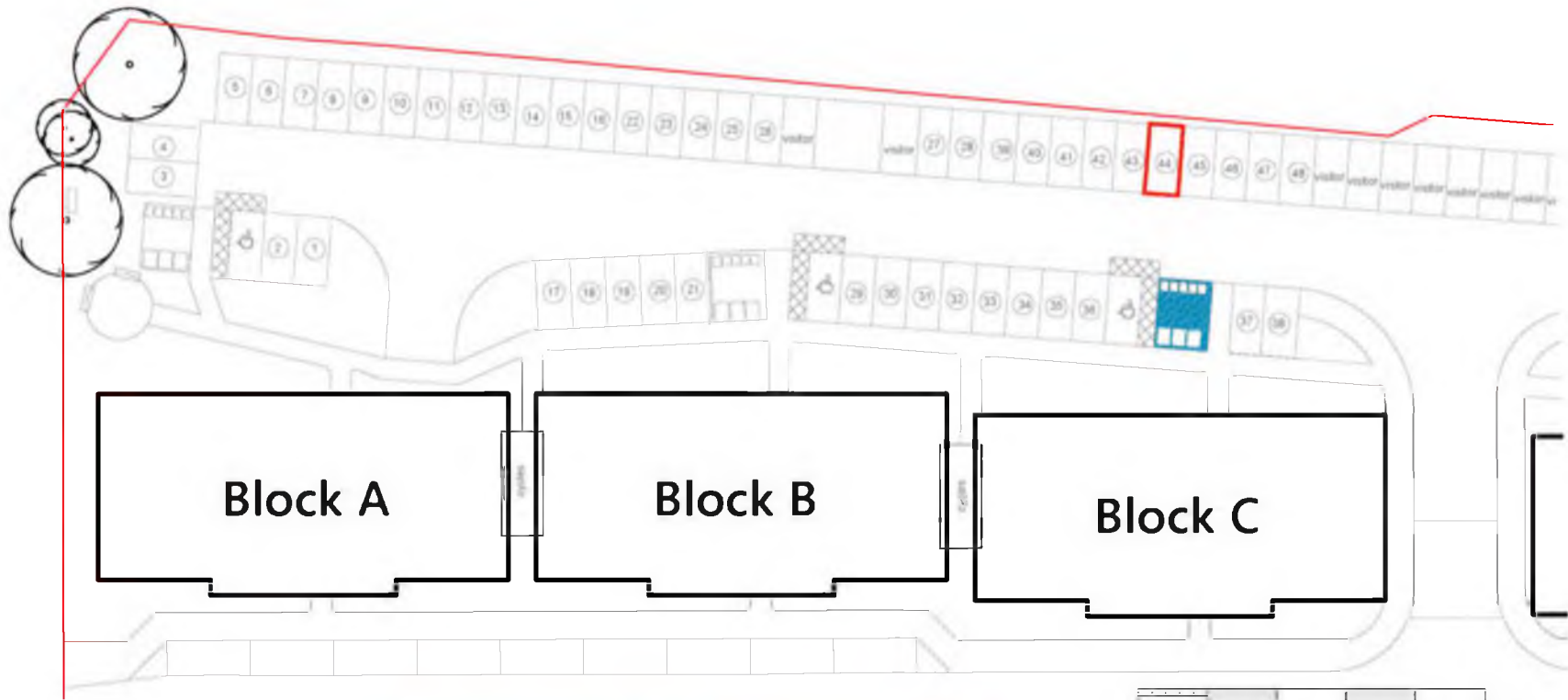


0m 2m 4m 6m 8m 10m
Scale ~ 1:200

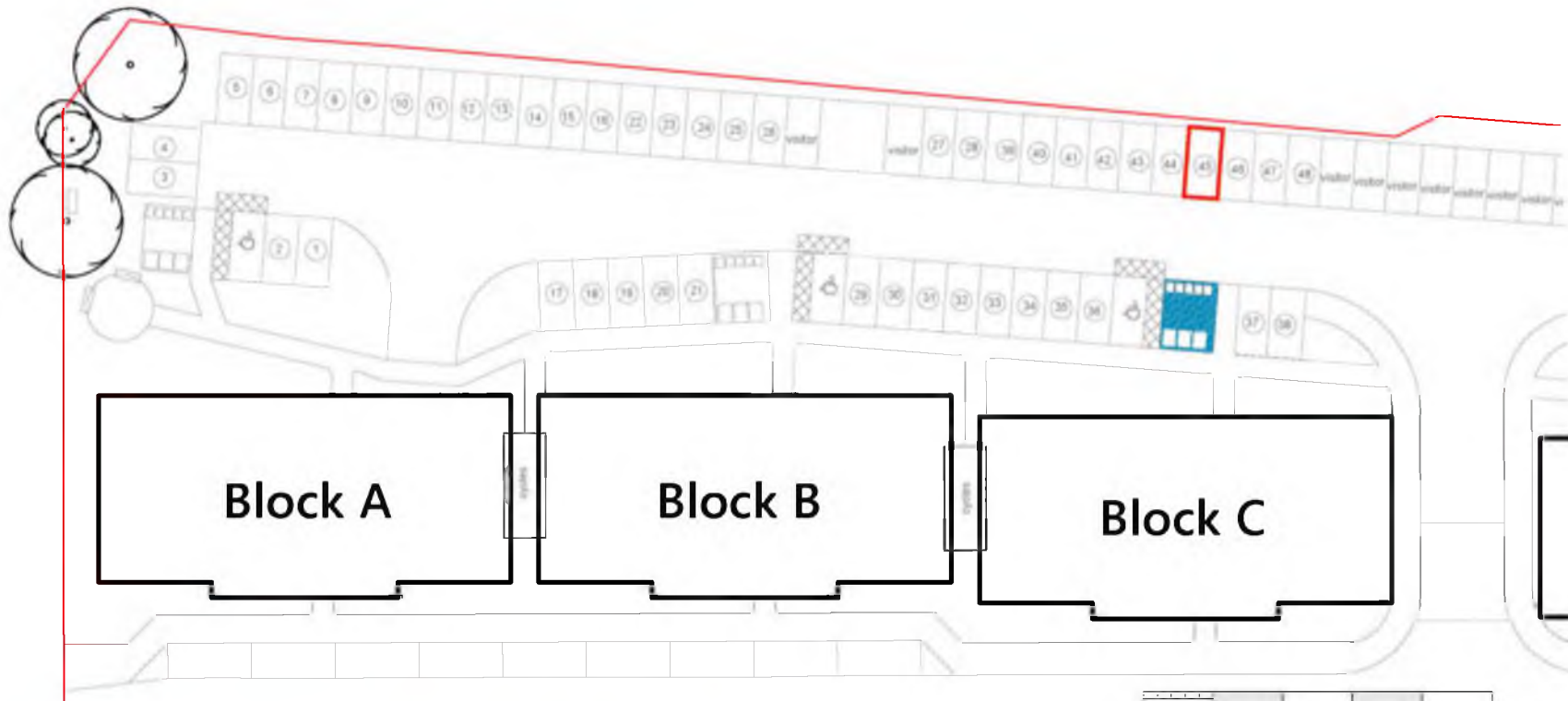
Block C
Plot 1/2



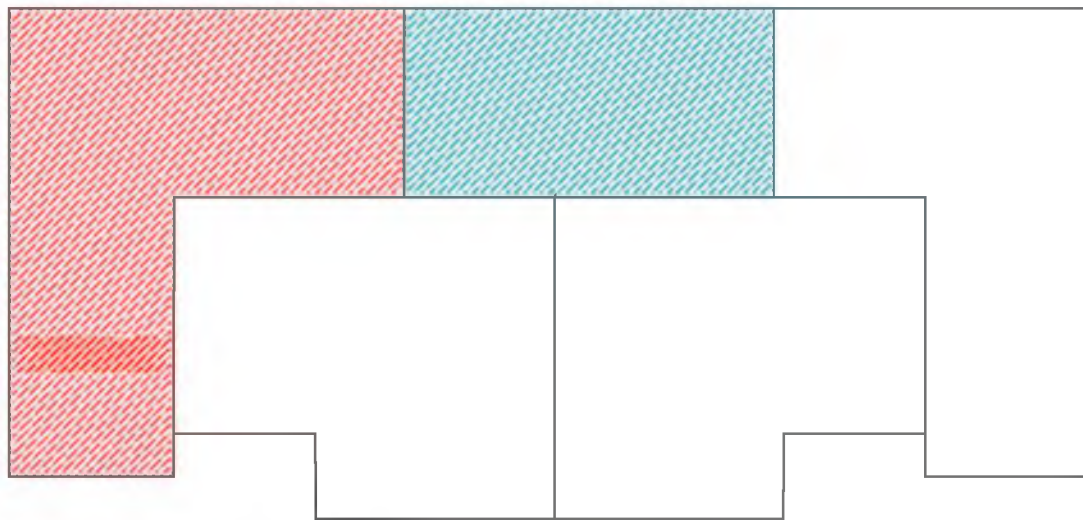
Block C
Plot 1/3



Block C
Plot 1/4

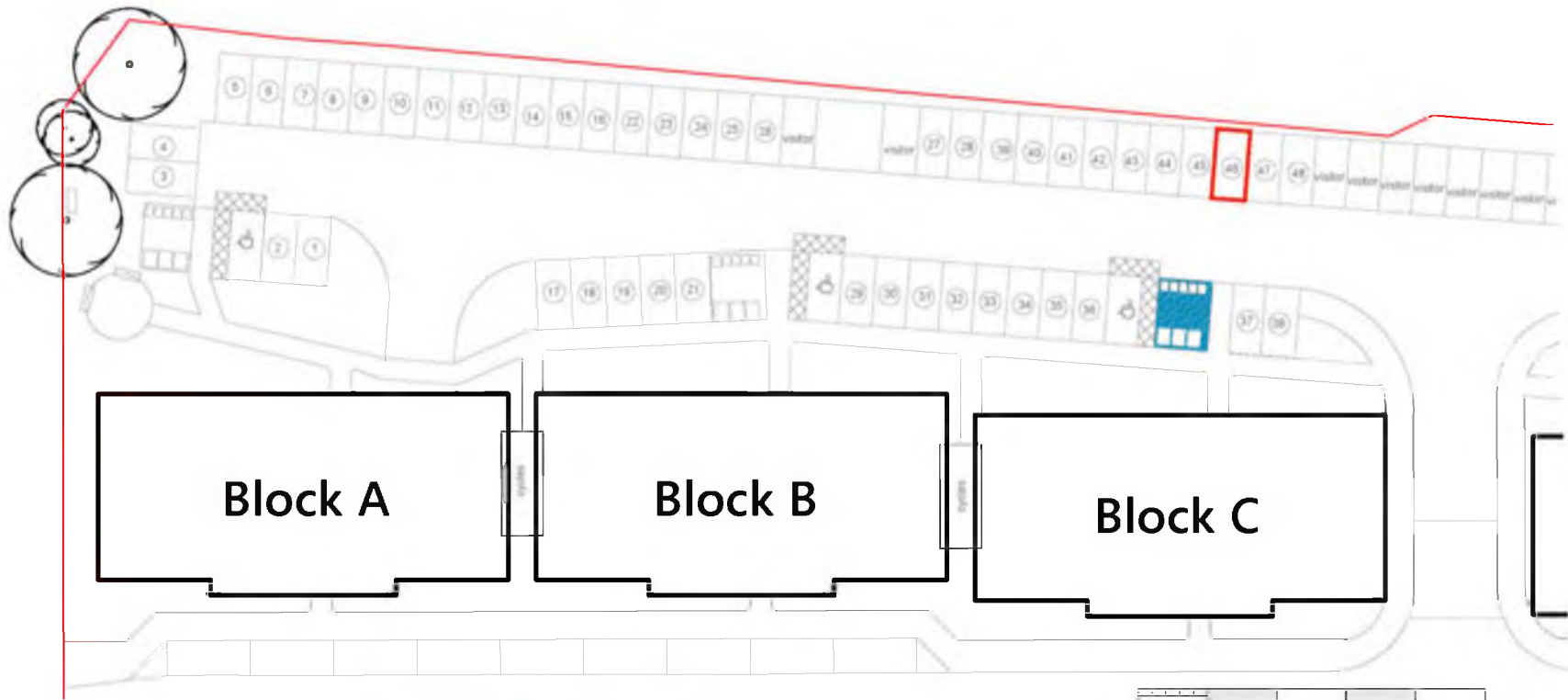


0m 5m 10m 15m 20m 25m
Scale ~ 1:500

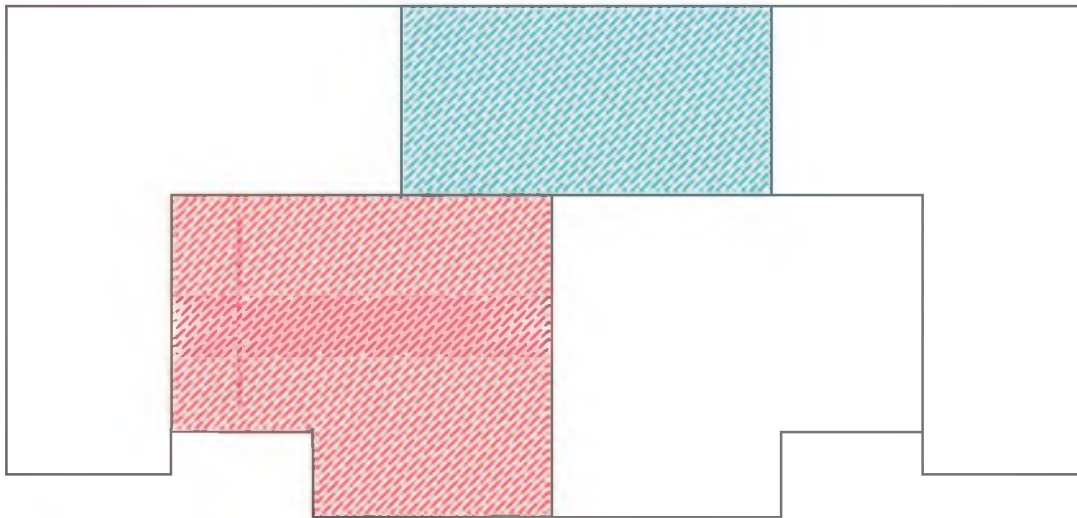


0m 2m 4m 6m 8m 10m
Scale ~ 1:200

Block C
Plot 2/1

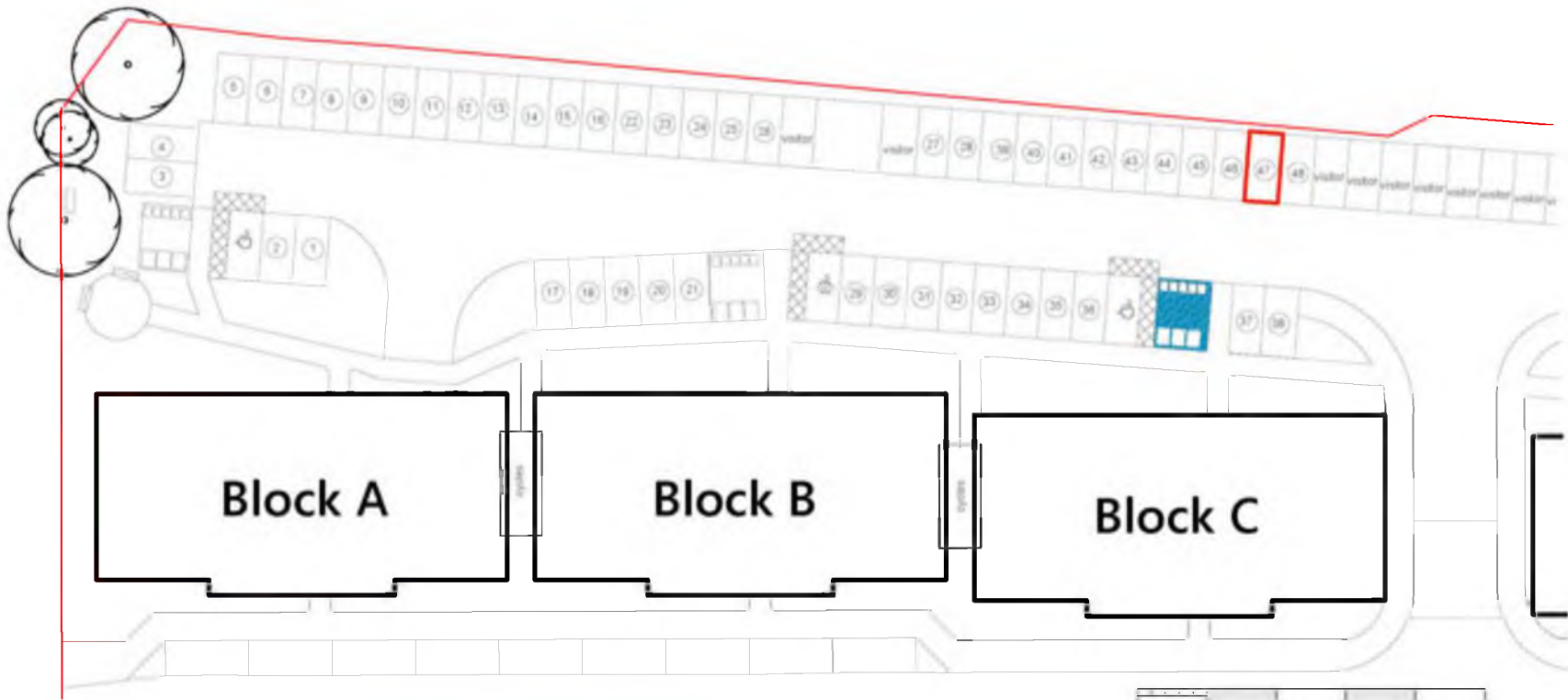


0m 5m 10m 15m 20m 25m
Scale ~ 1:500

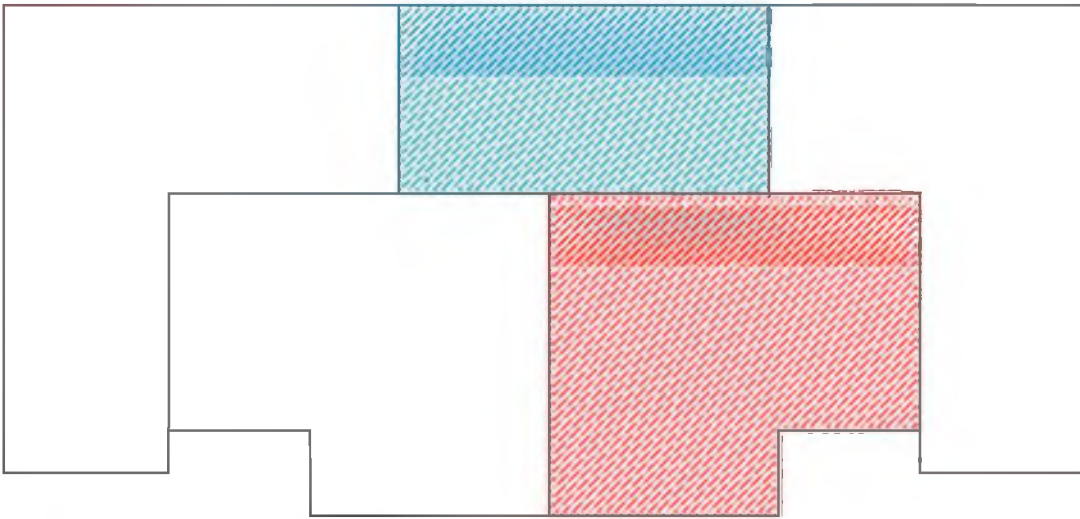


0m 2m 4m 6m 8m 10m
Scale ~ 1:200

Block C
Plot 2/2

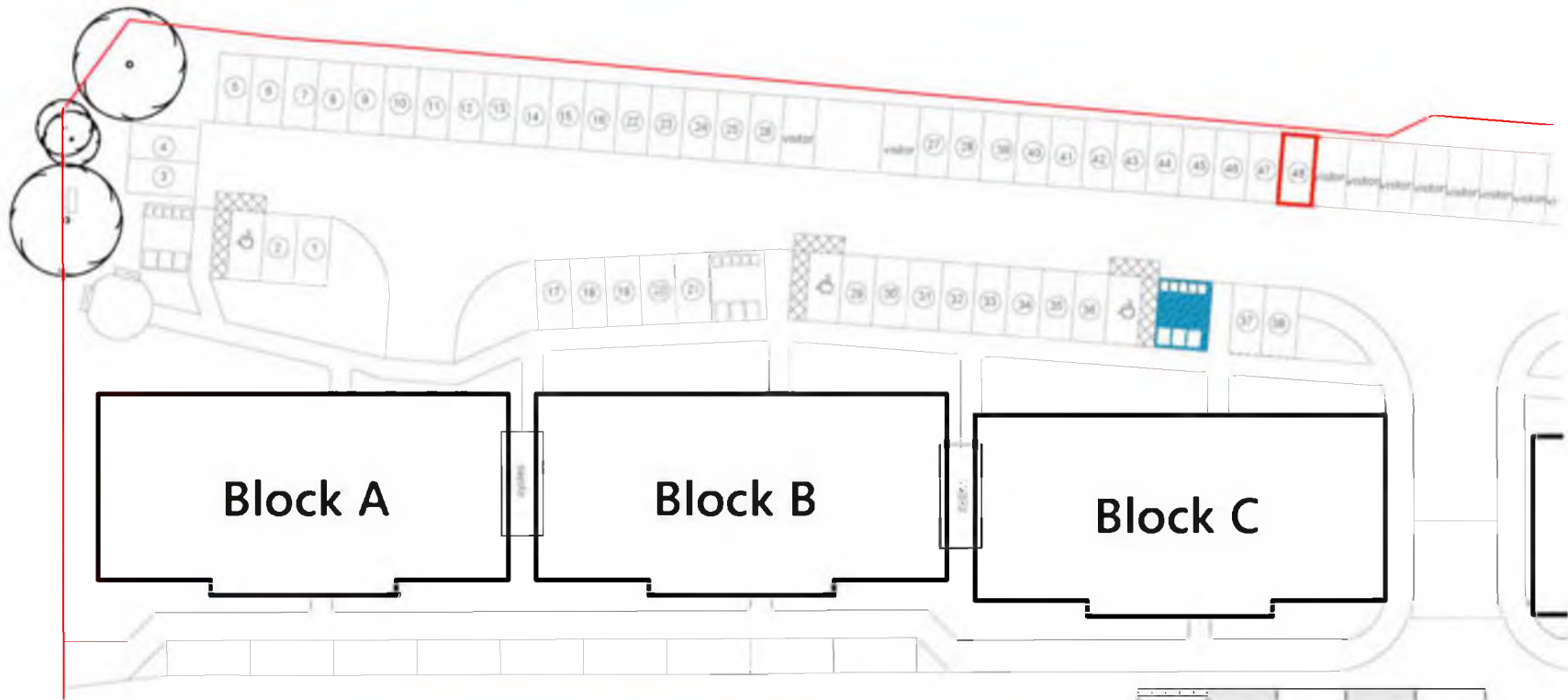


0m 5m 10m 15m 20m 25m
Scale ~ 1:500

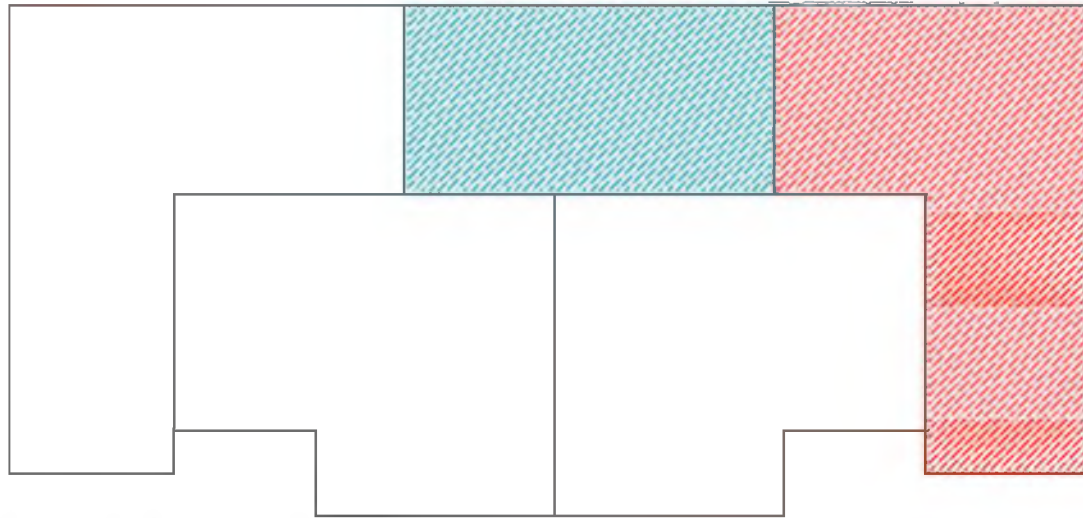


0m 2m 4m 6m 8m 10m
Scale ~ 1:200

Block C
Plot 2/3

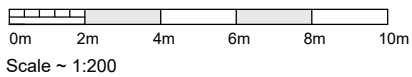
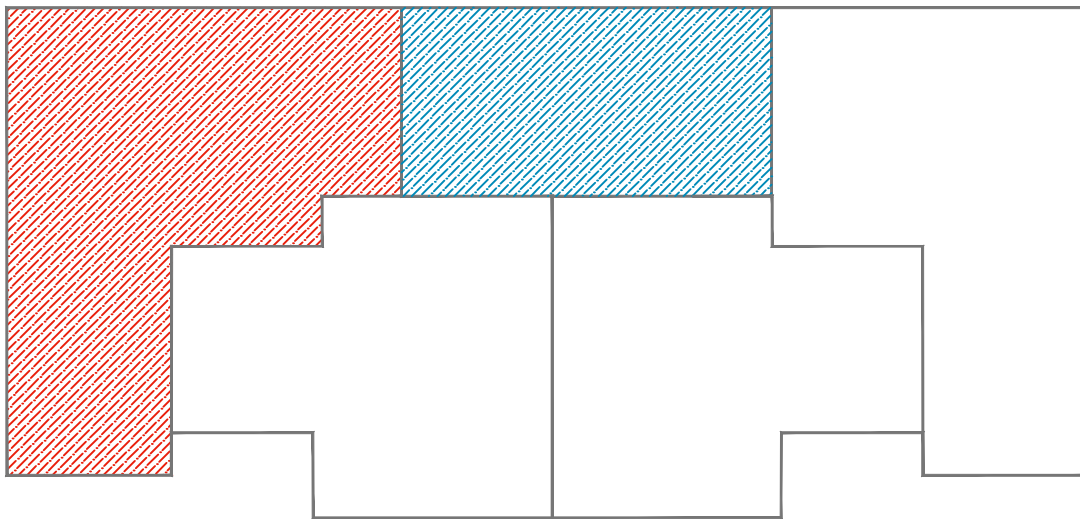
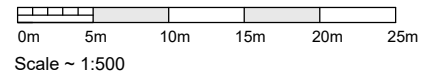
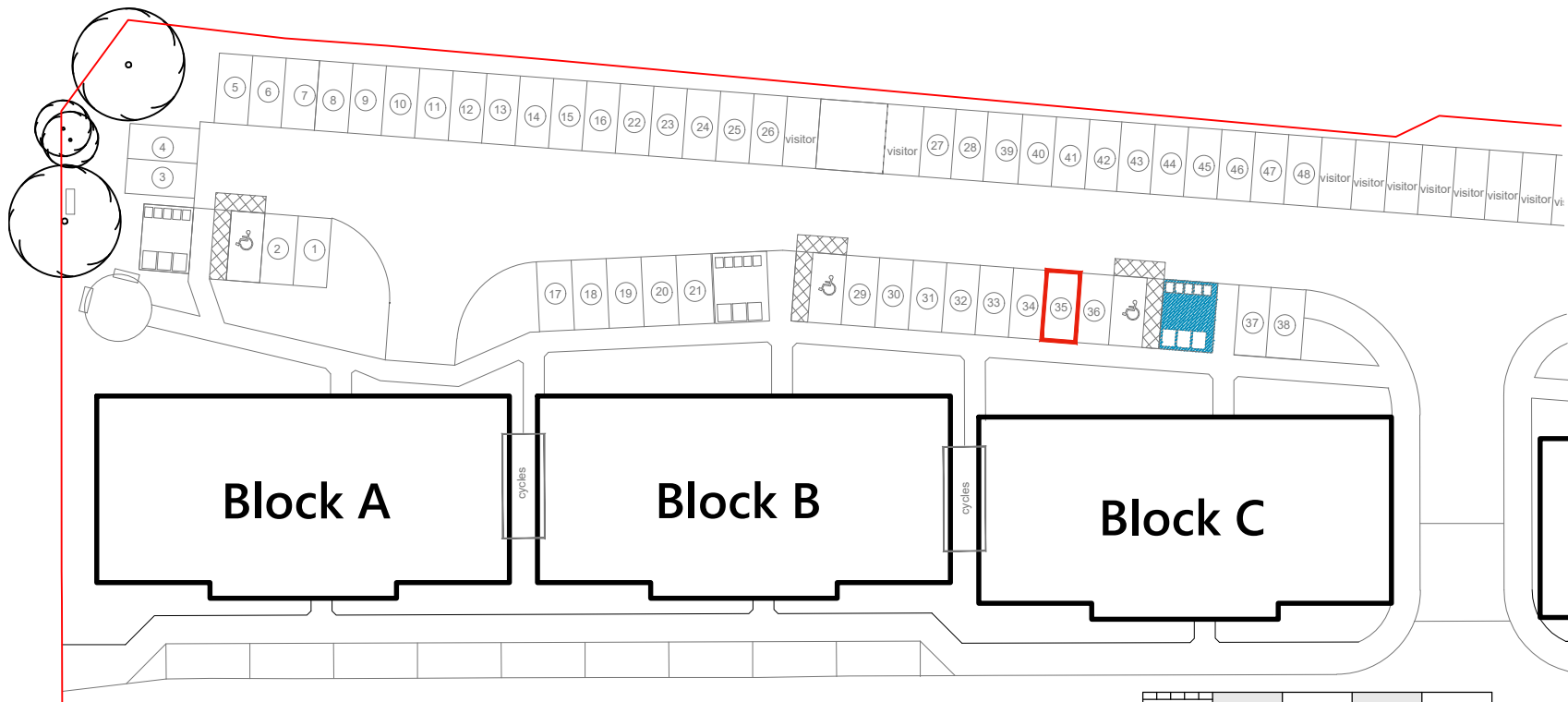


0m 5m 10m 15m 20m 25m
Scale ~ 1 500

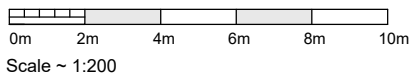
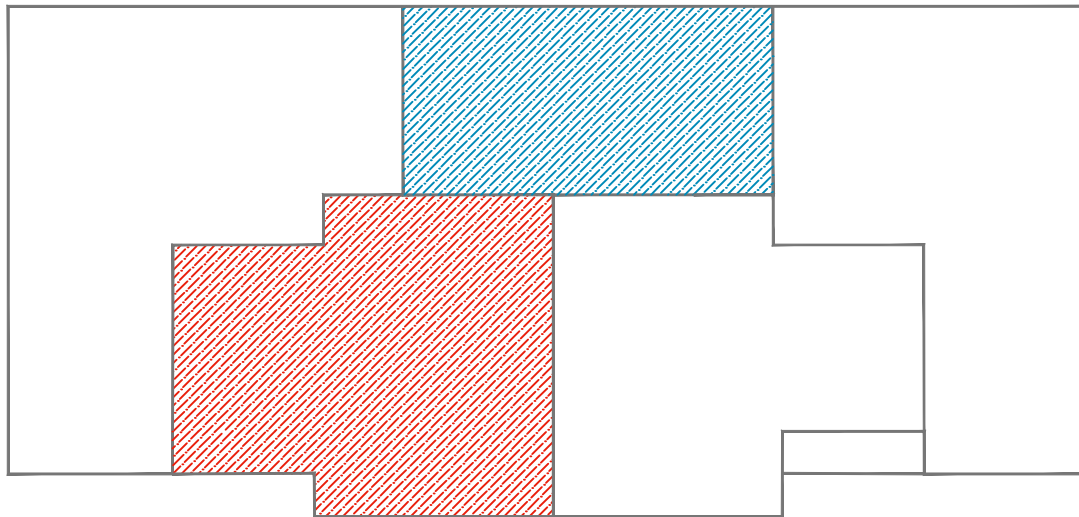
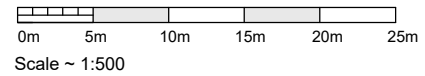
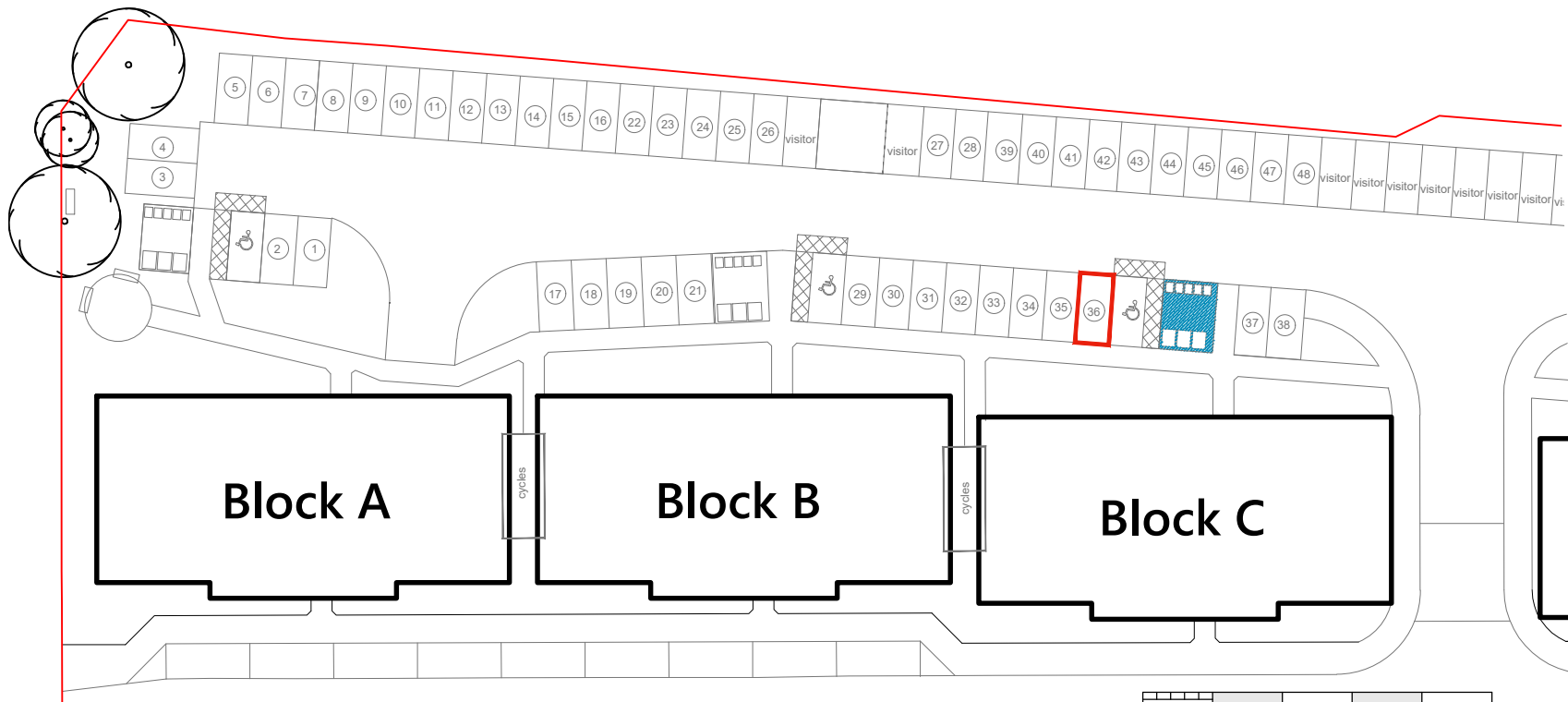


0m 2m 4m 6m 8m 10m
Scale ~ 1:200

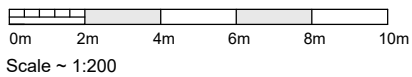
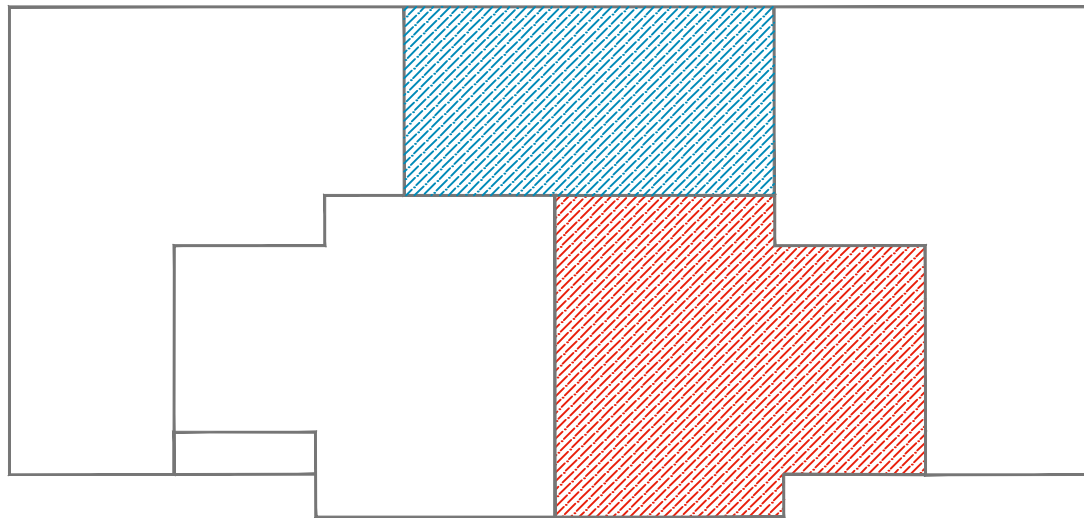
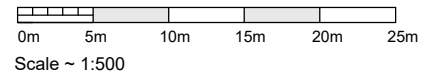
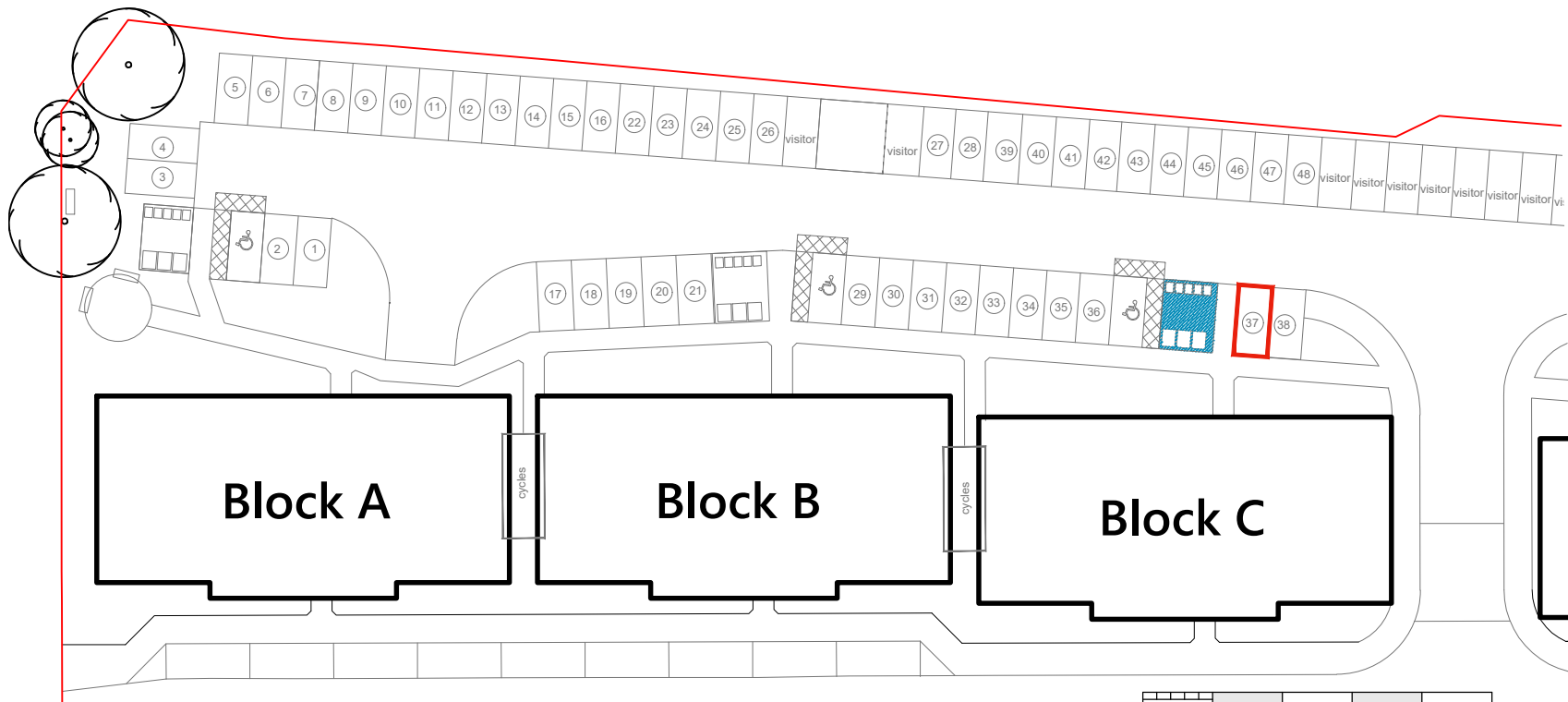
Block C
Plot 2/4



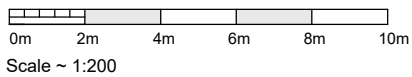
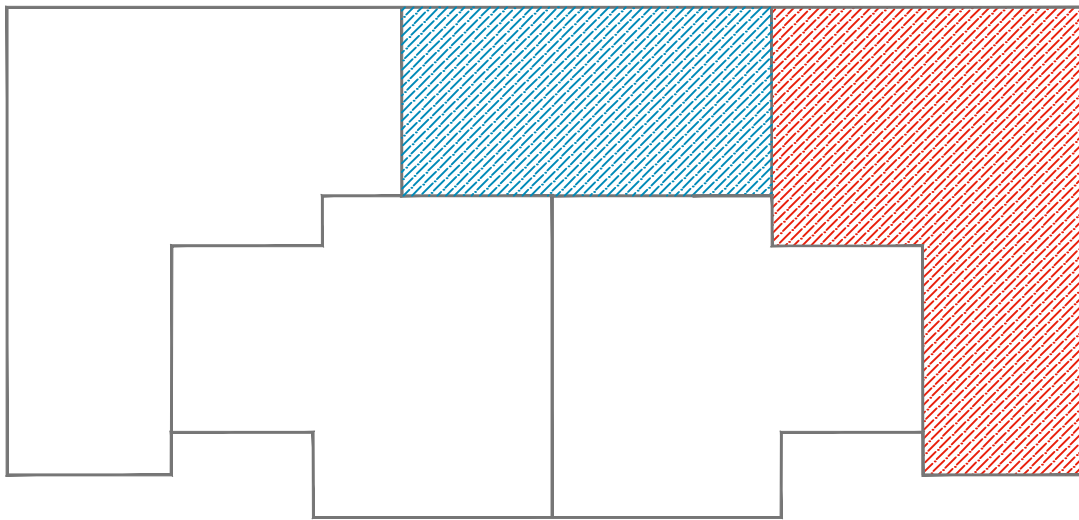
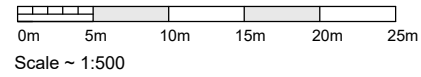
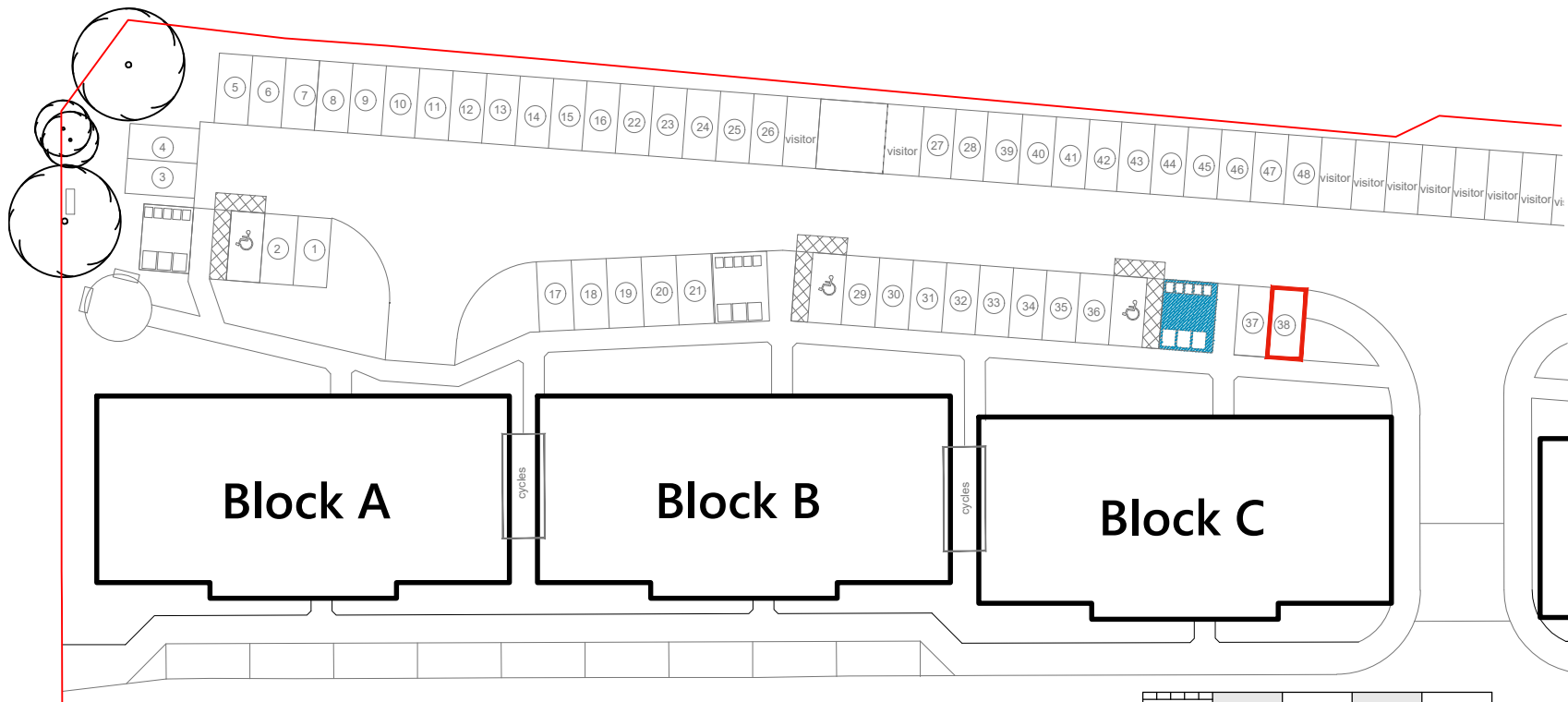
Block C
Plot 3/1
Level 3



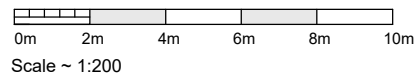
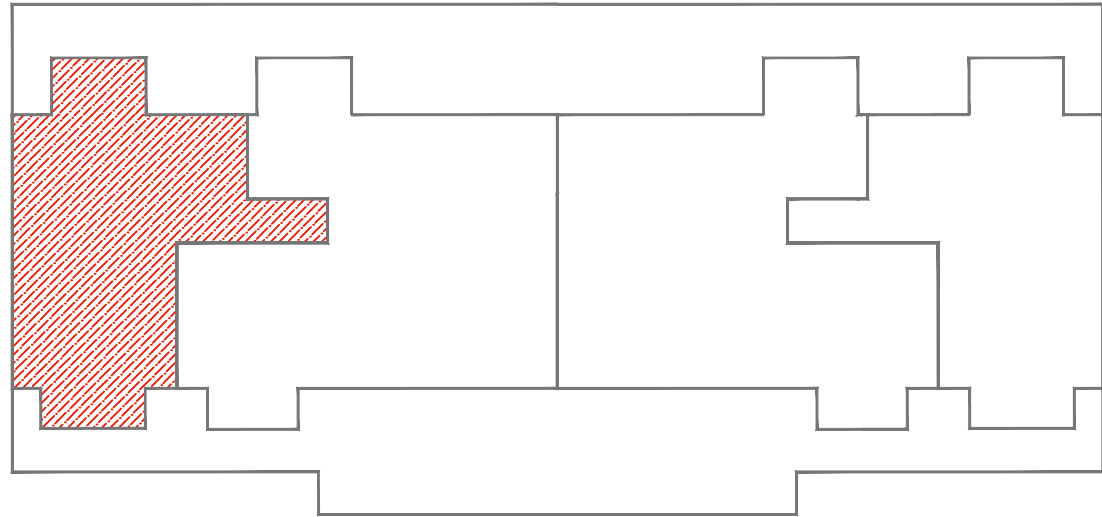
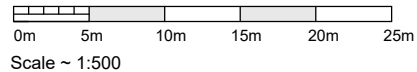
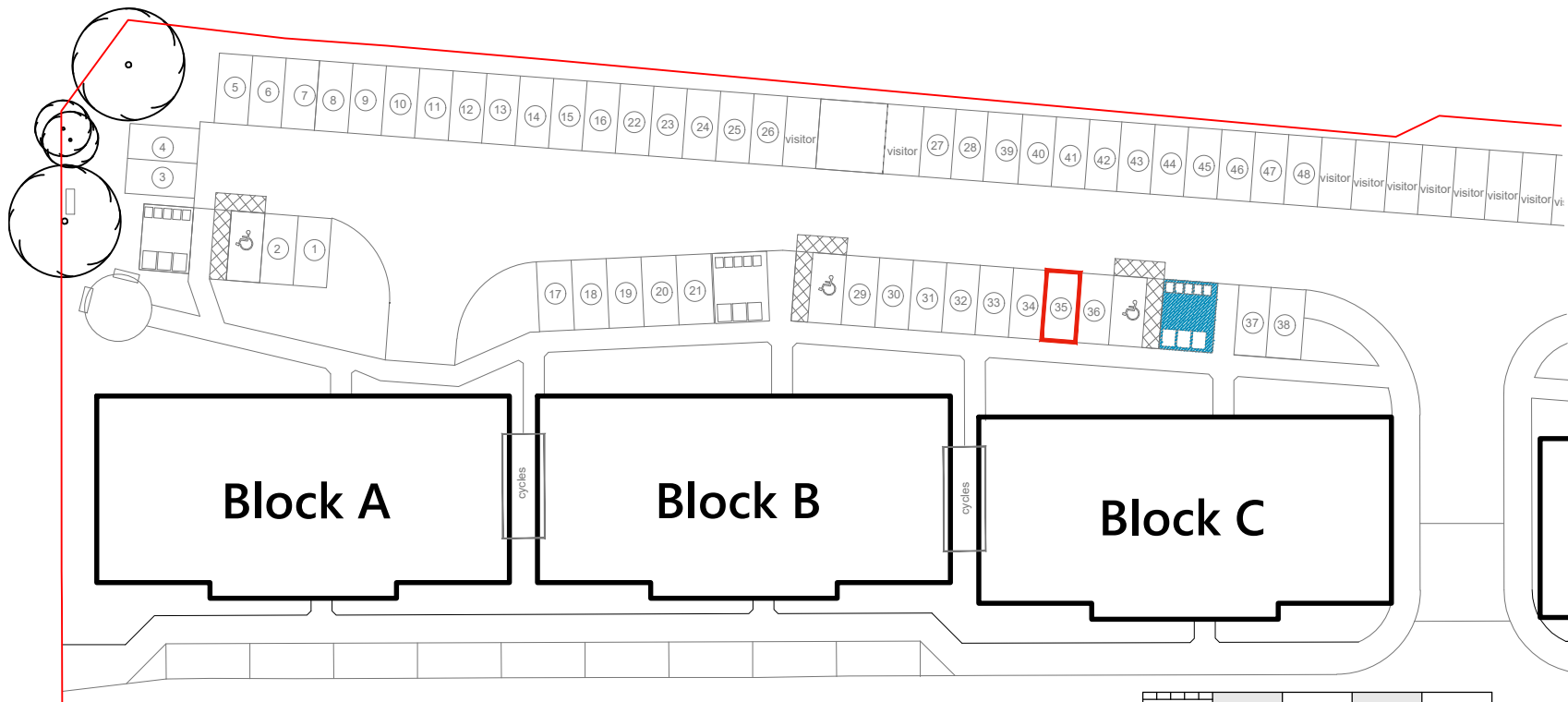
Block C
Plot 3/2
Level 3



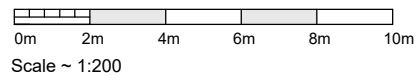
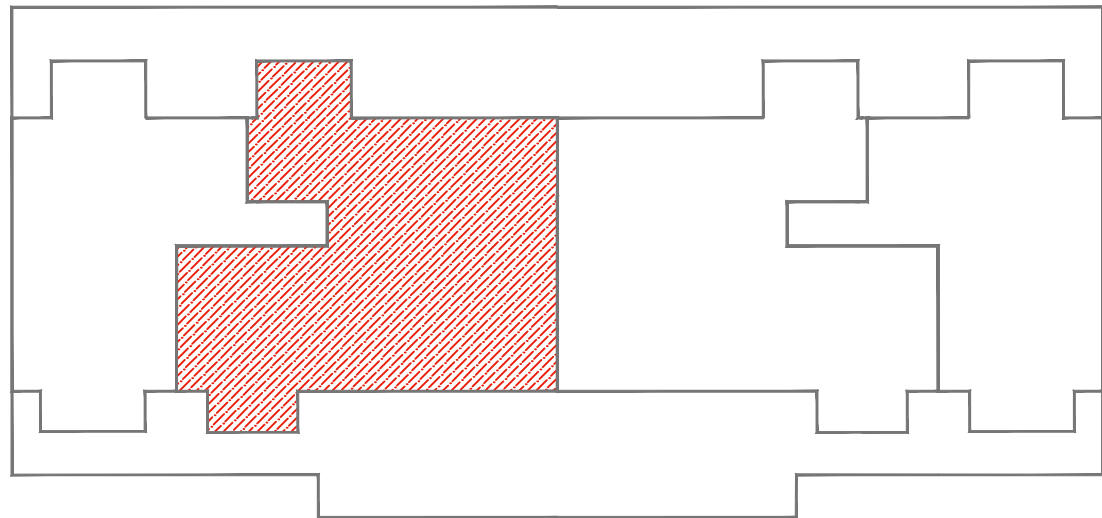
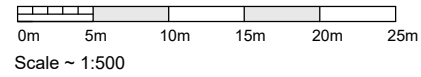
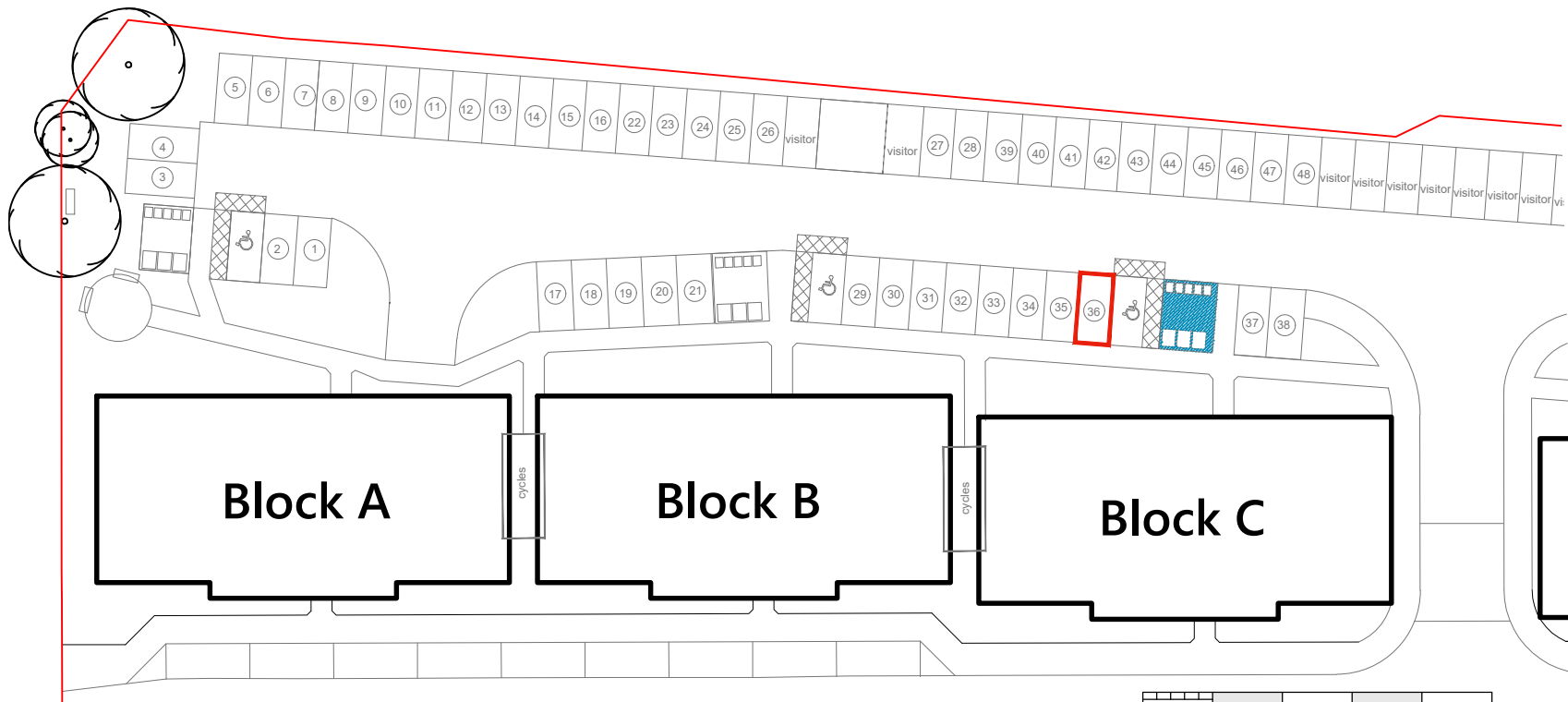
Block C
Plot 3/3
Level 3



Block C
Plot 3/4
Level 3



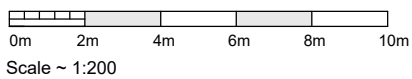
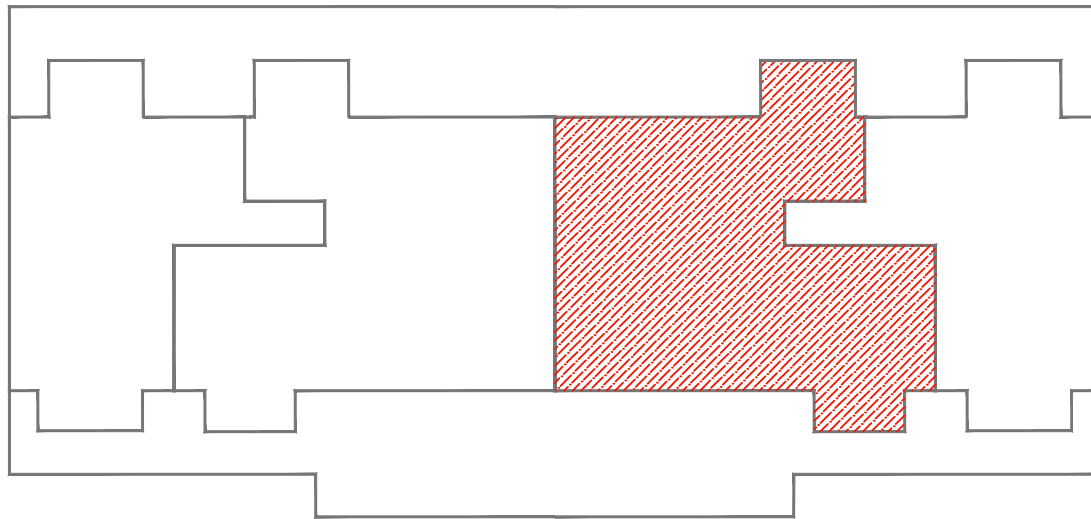
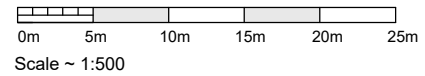
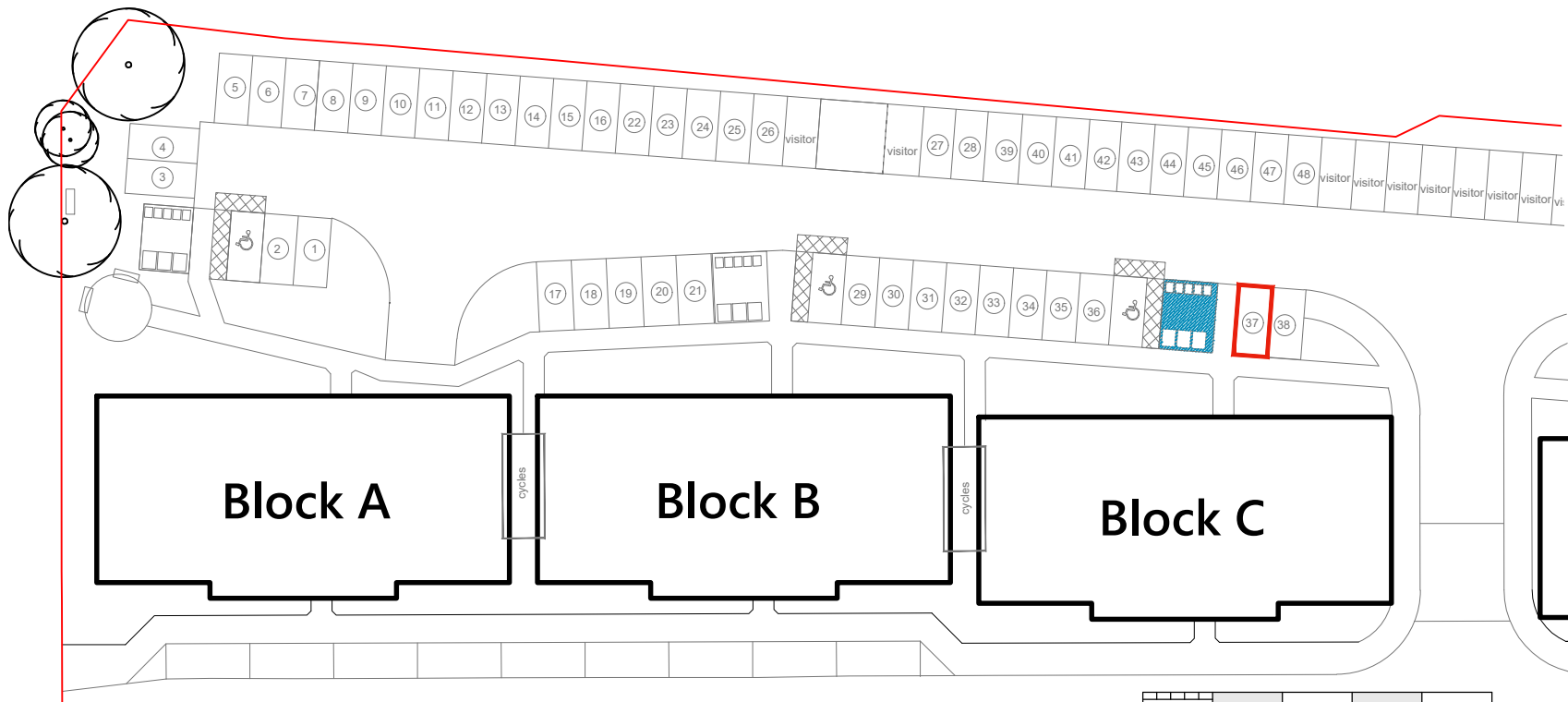
Block C
Plot 3/1
Level 4



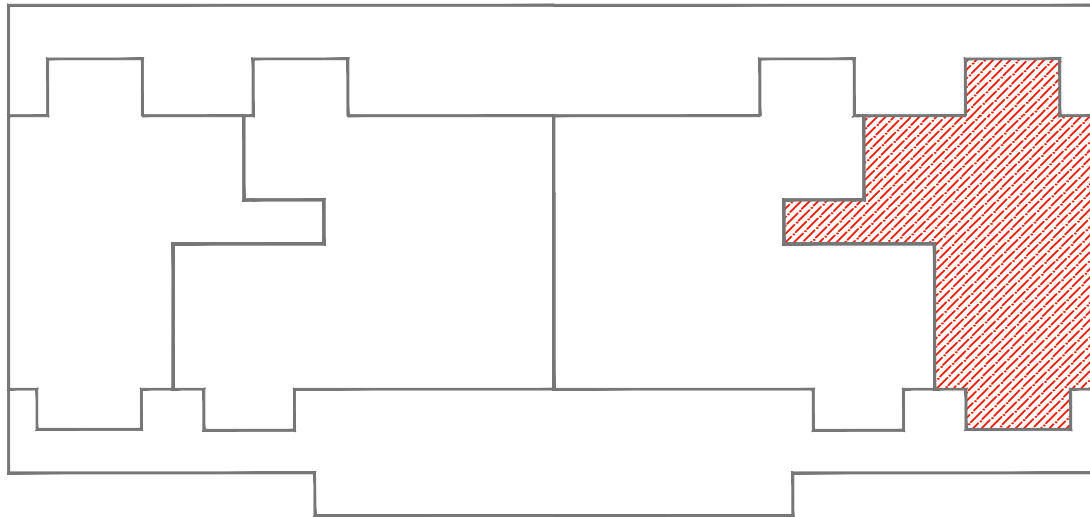
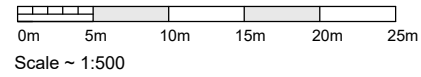
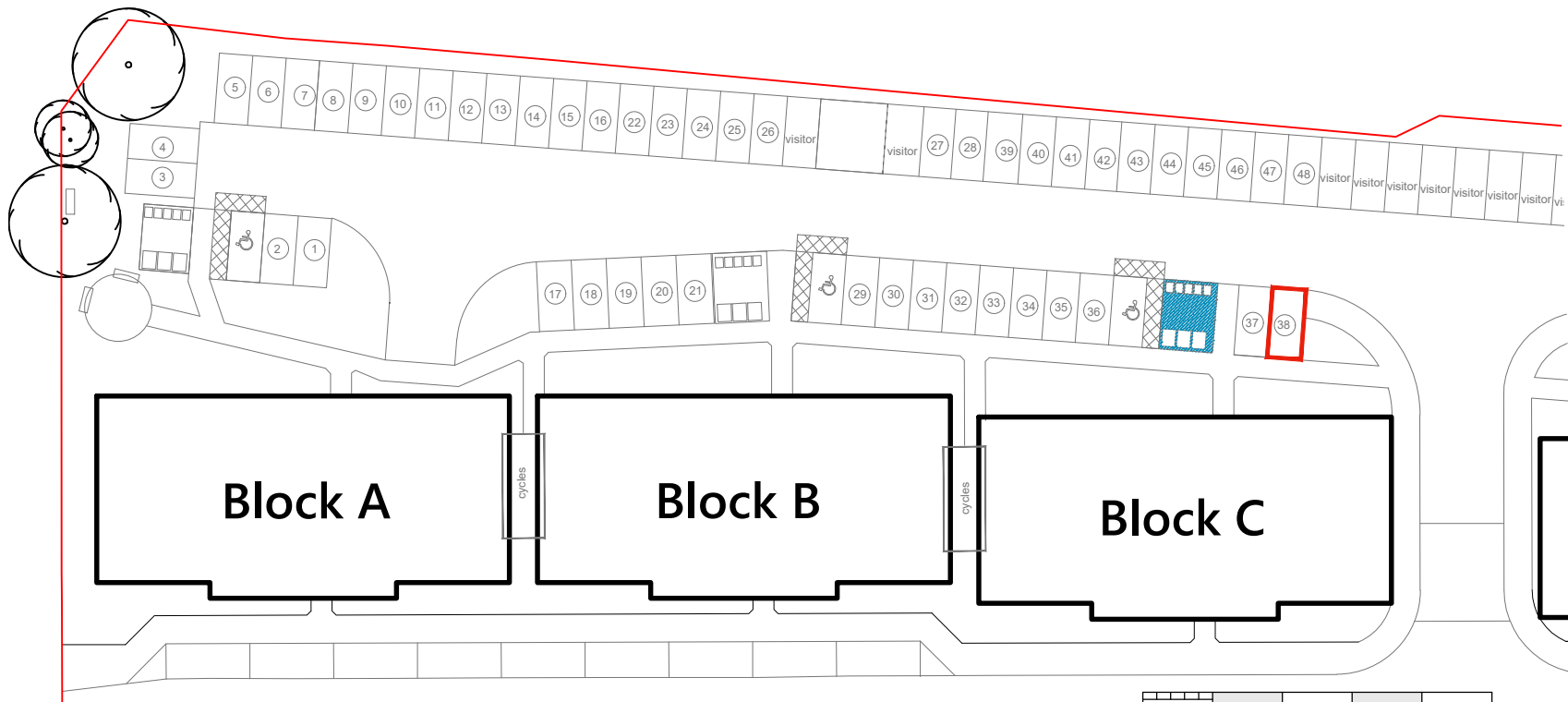
Block C

Plot 3/2

Level 4



Block C
Plot 3/3
Level 4



Block C

Plot 3/4

Level 4