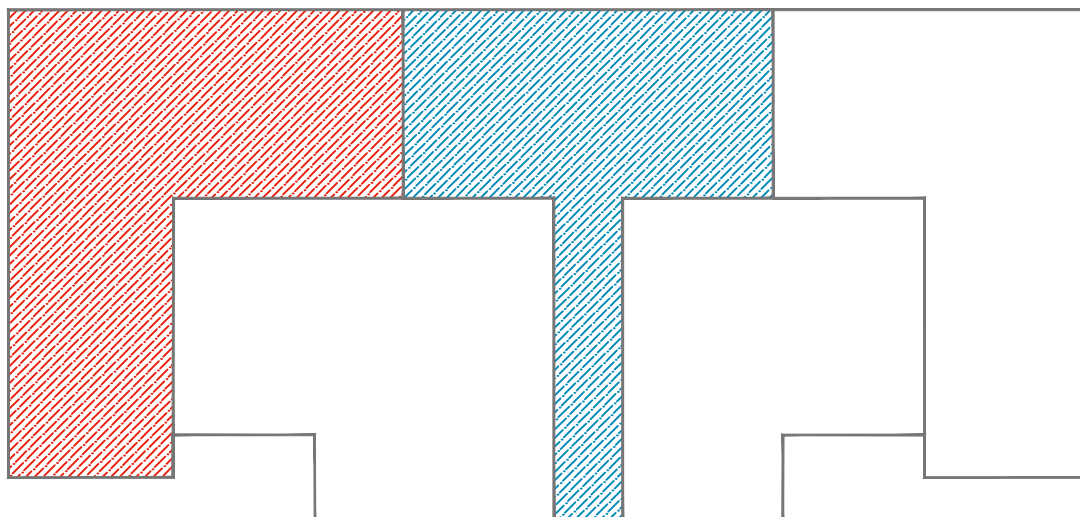


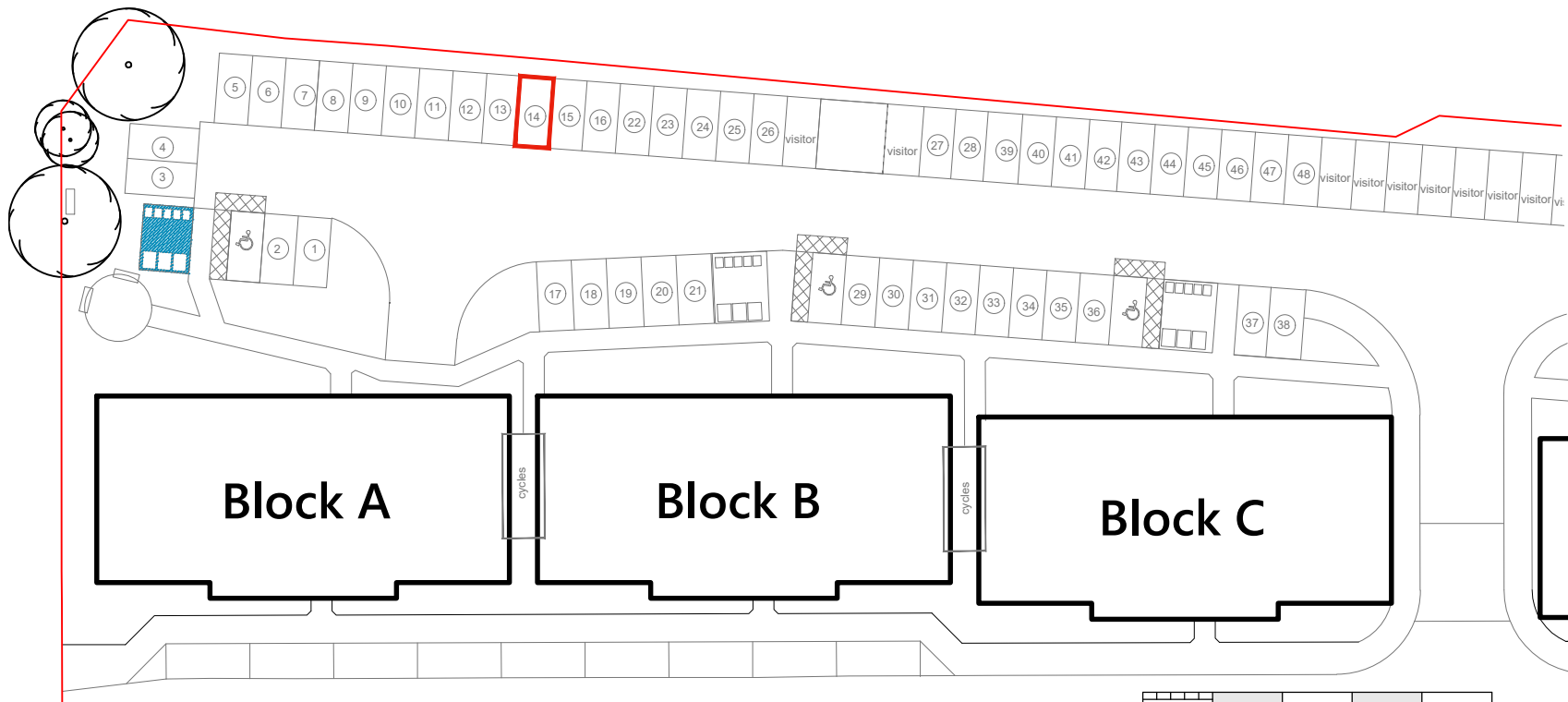
0m 5m 10m 15m 20m 25m
Scale ~ 1:500



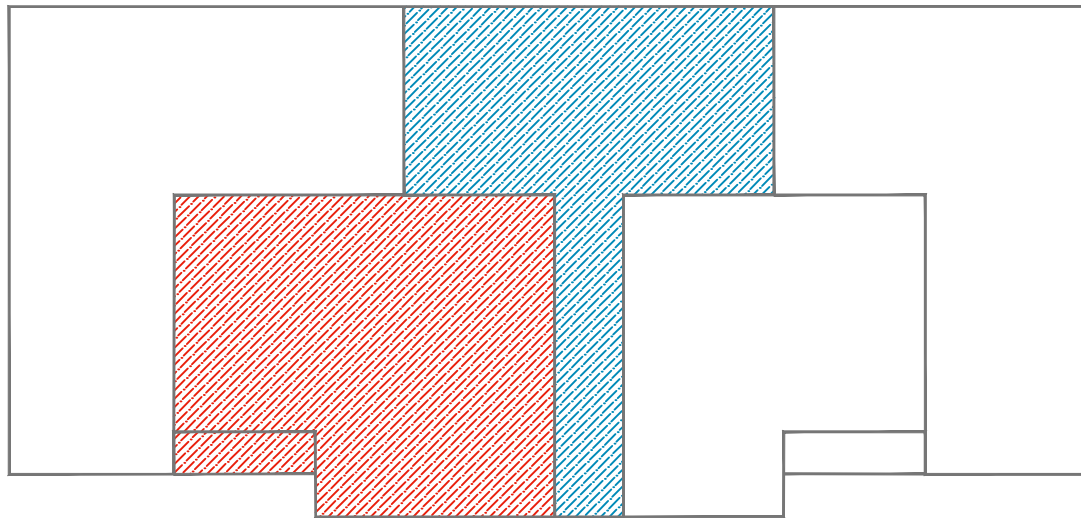
0m 2m 4m 6m 8m 10m
Scale ~ 1:200

The Development registered under title GLA25428 and plots within Block A, Block B, and Block C have been DPA approved by:
Craig McFadden - 13 February 2020
 Craig McFadden (DPA Officer)

Block A Plot G/1

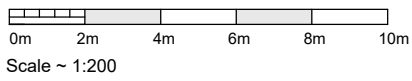
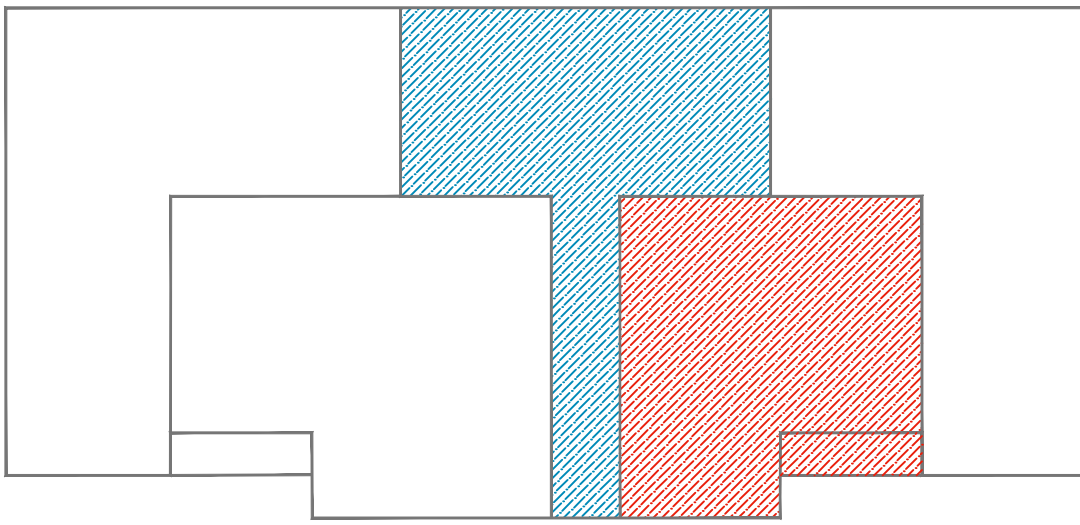
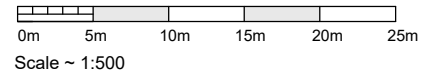
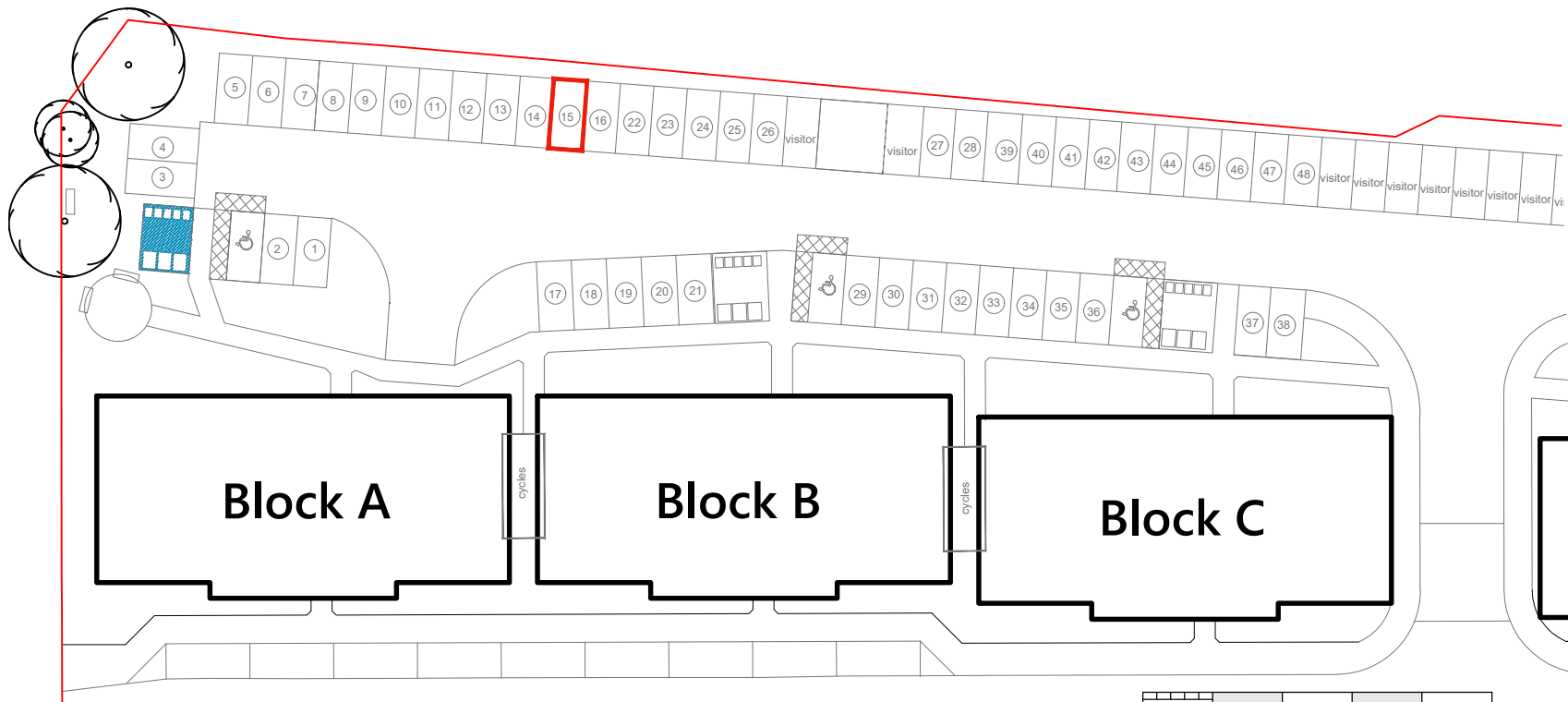


0m 5m 10m 15m 20m 25m
Scale ~ 1:500

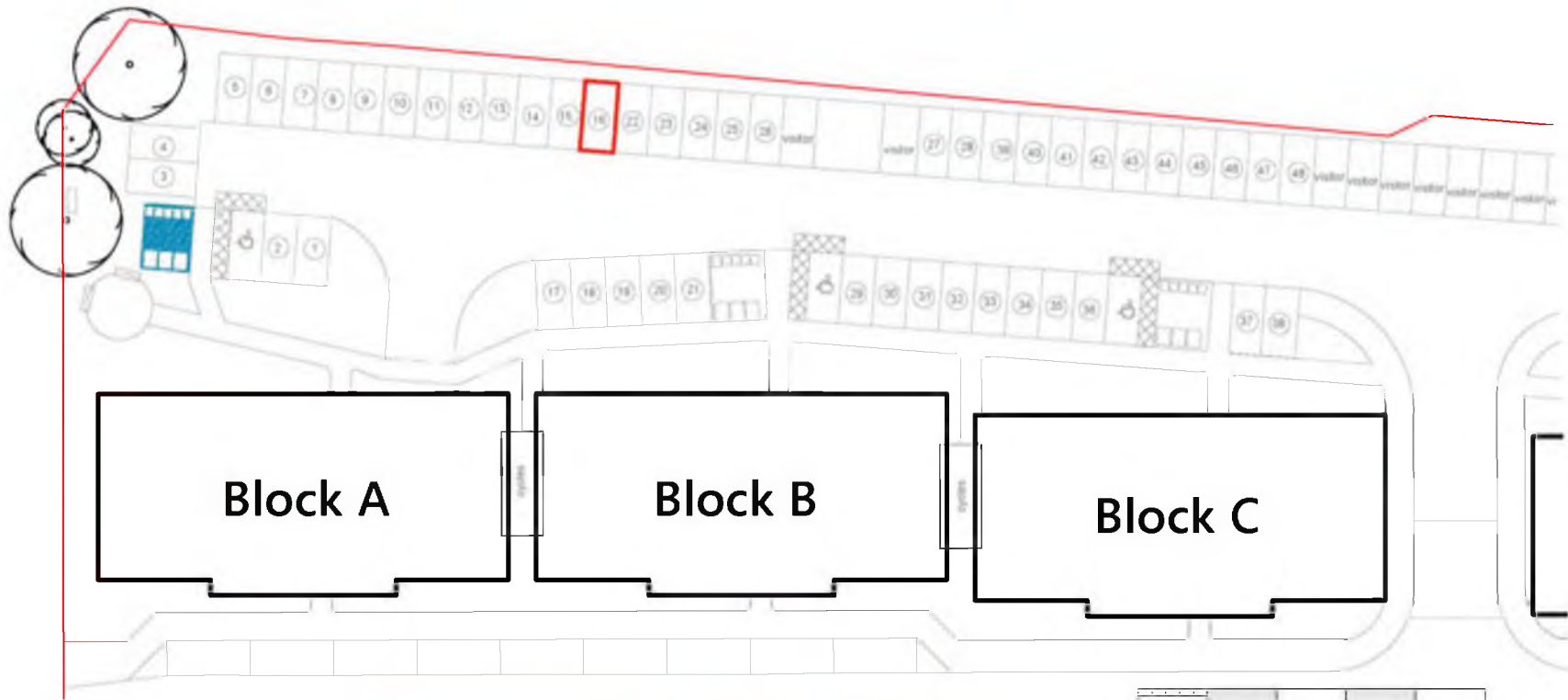


0m 2m 4m 6m 8m 10m
Scale ~ 1:200

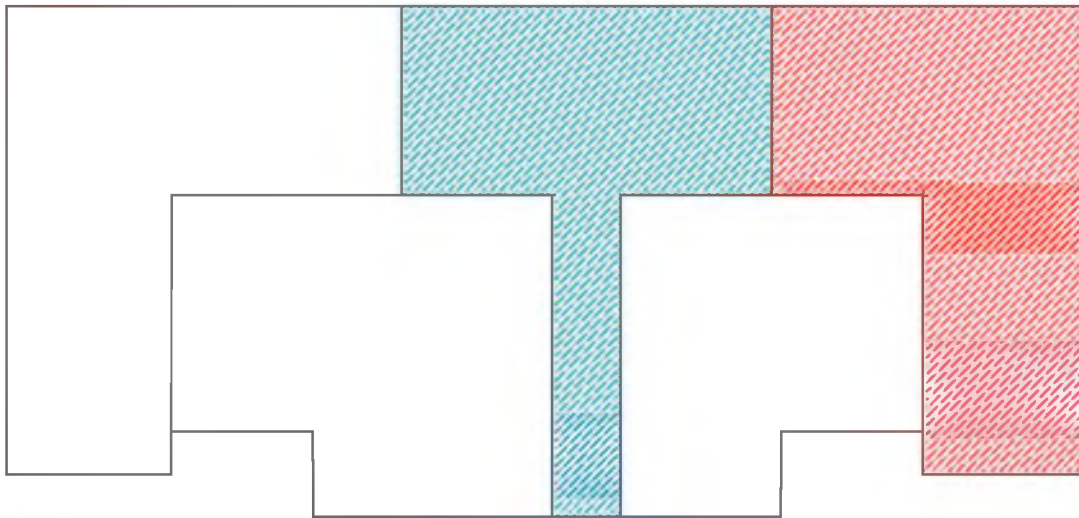
Block A
Plot G/2



Block A
Plot G/3

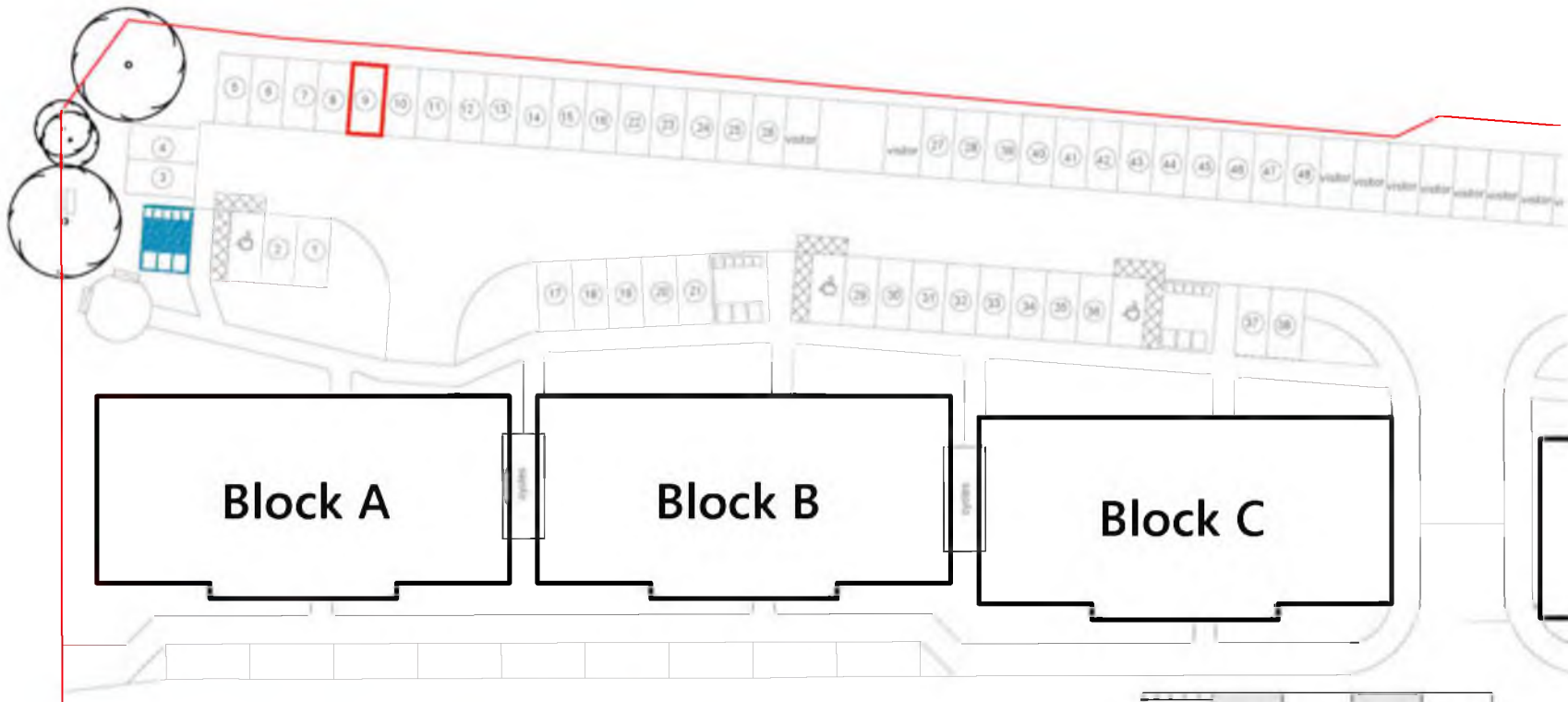


0m 5m 10m 15m 20m 25m
Scale ~ 1:500

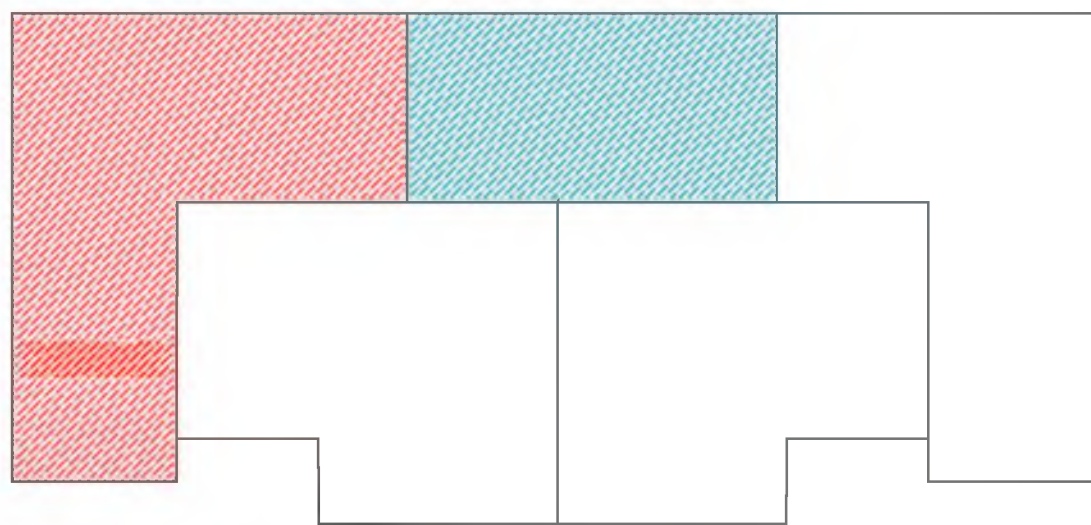


0m 2m 4m 6m 8m 10m
Scale ~ 1:200

Block A
Plot G/4

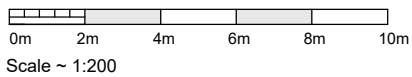
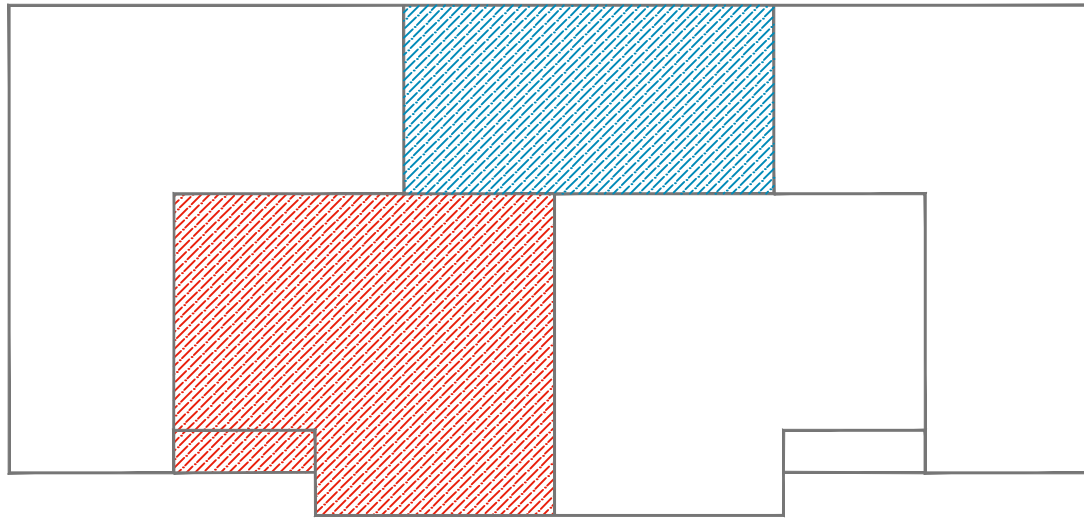
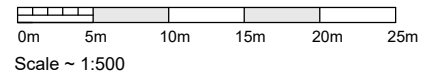
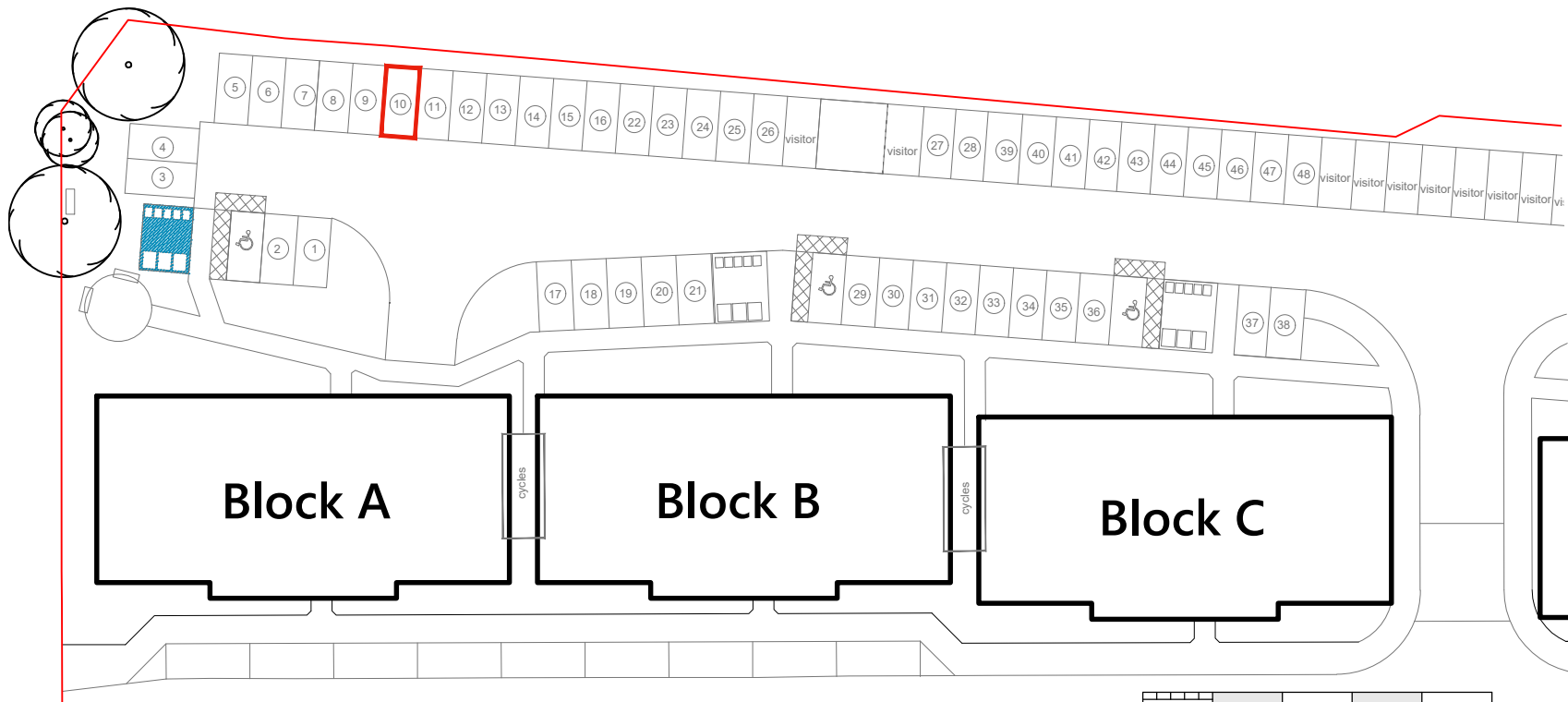


0m 5m 10m 15m 20m 25m
Scale ~ 1:500

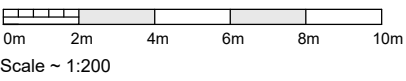
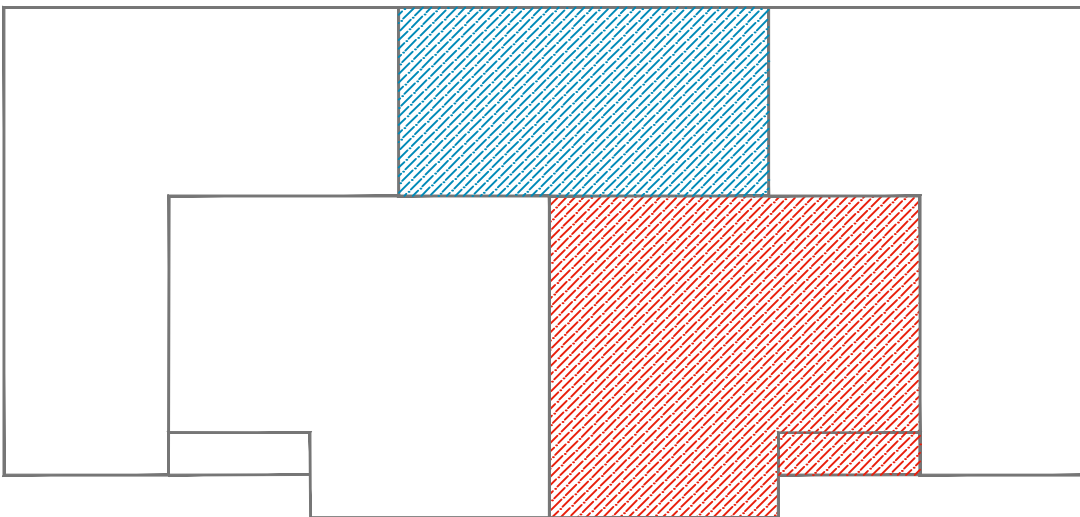
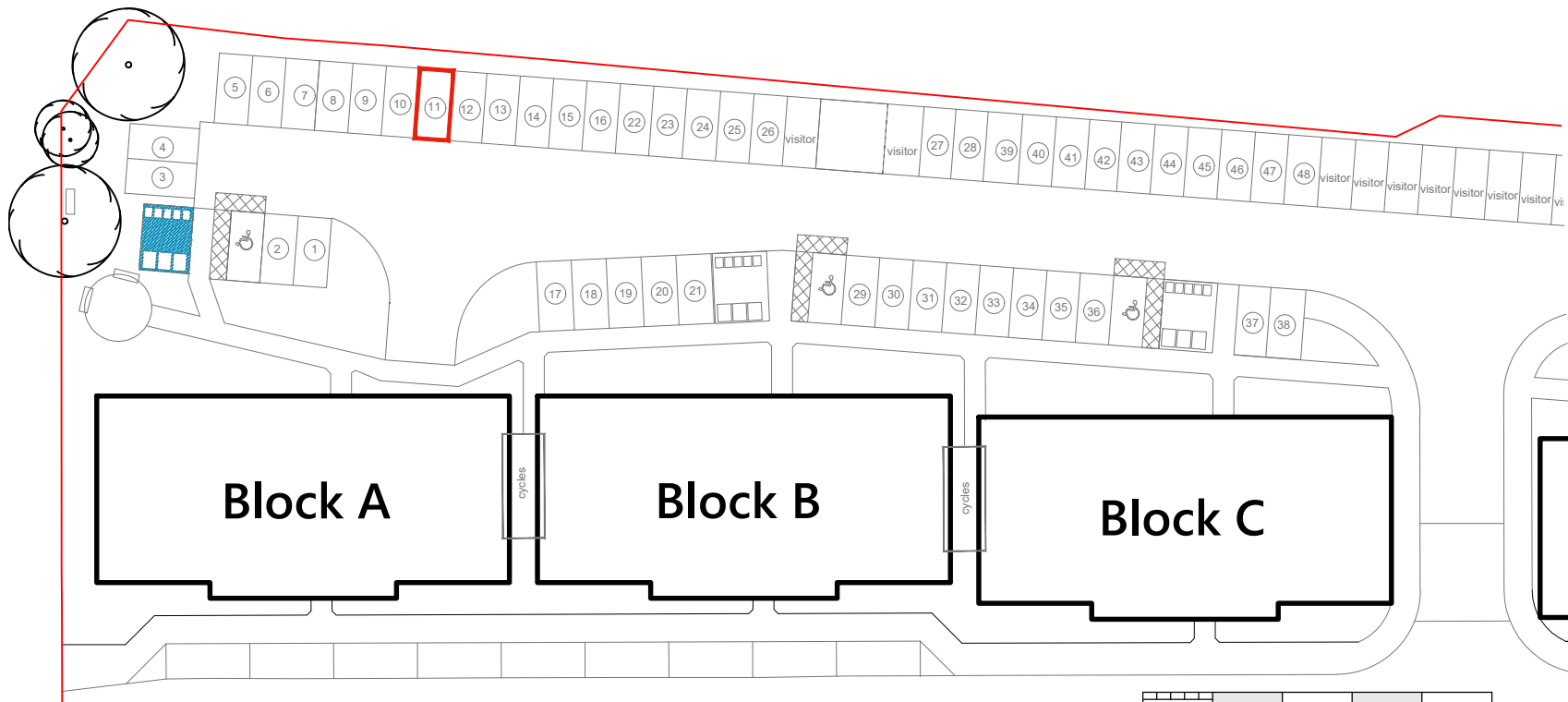


0m 2m 4m 6m 8m 10m
Scale ~ 1:200

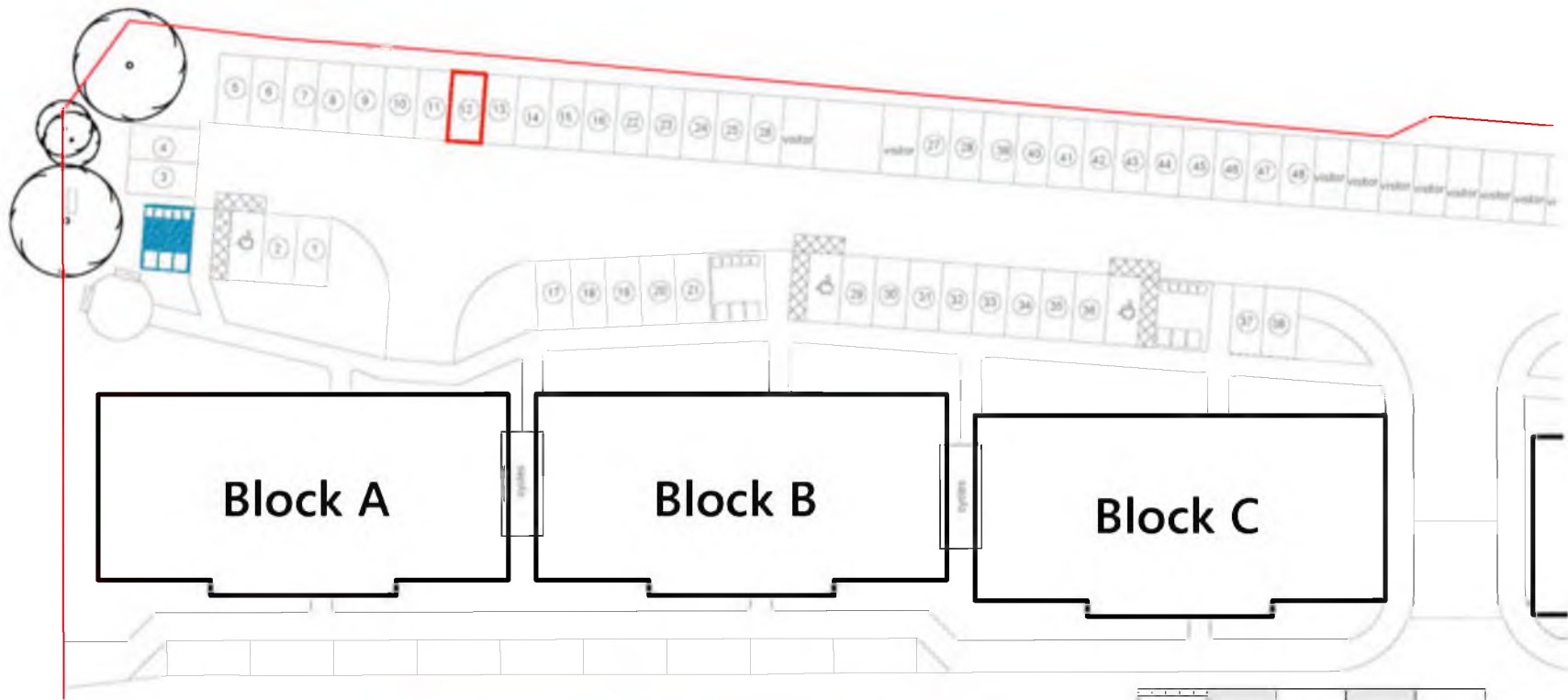
**Block A
Plot 1/1**



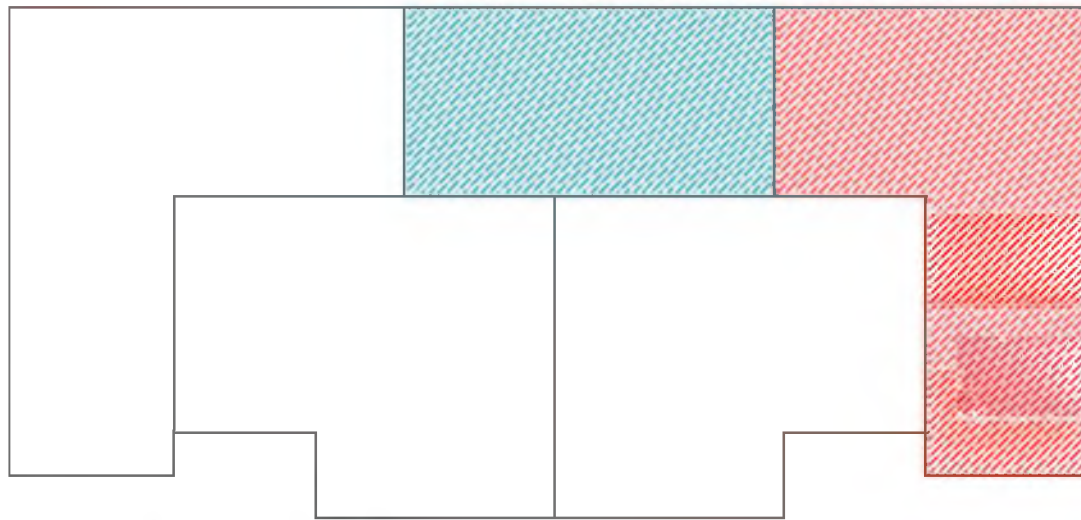
**Block A
Plot 1/2**



**Block A
Plot 1/3**

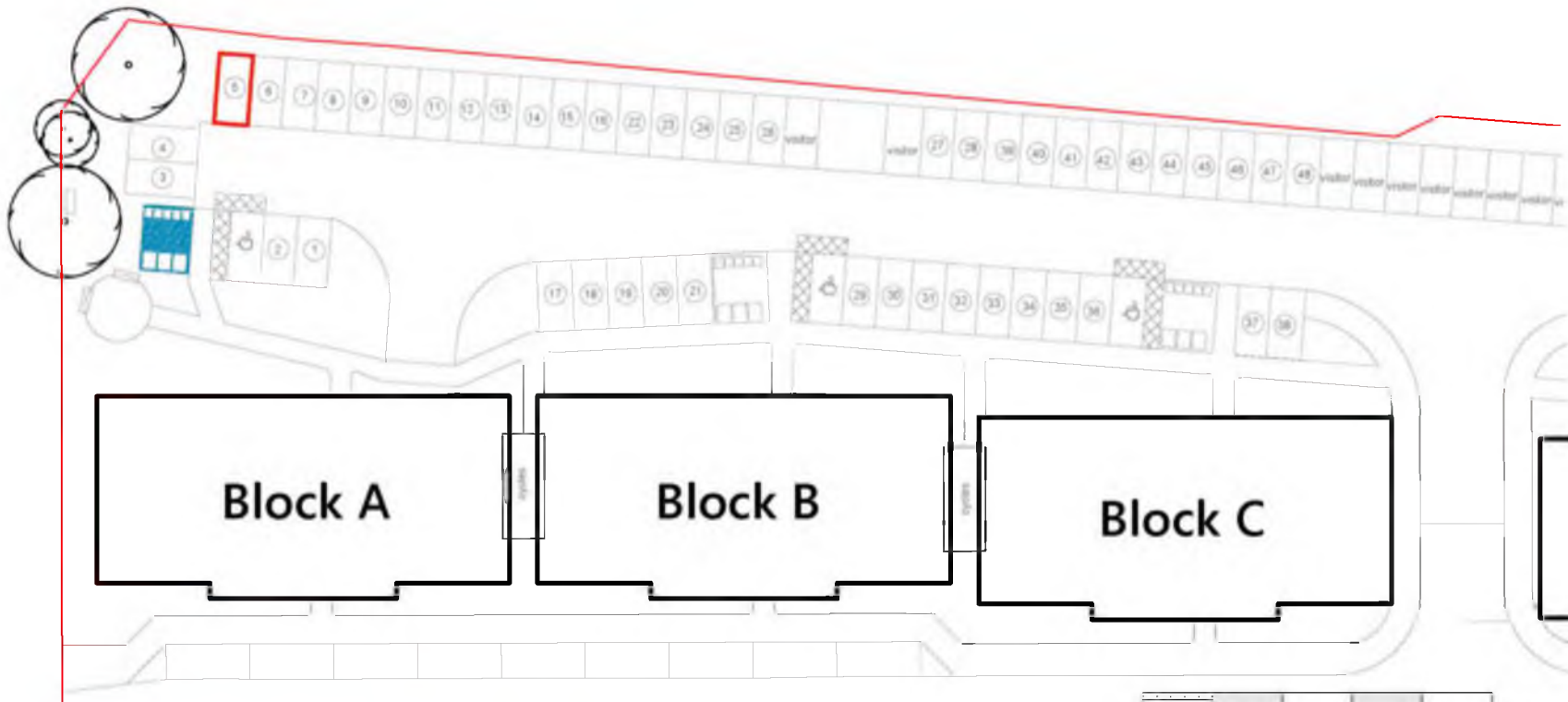


0m 5m 10m 15m 20m 25m
Scale ~ 1:500

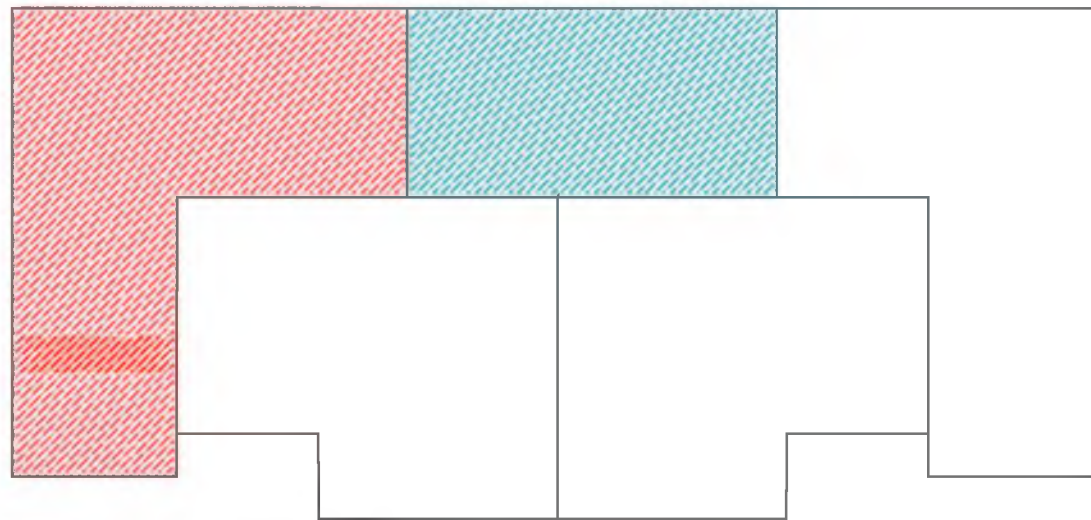


0m 2m 4m 6m 8m 10m
Scale ~ 1:200

Block A
Plot 1/4

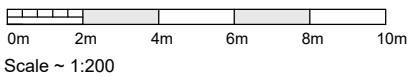
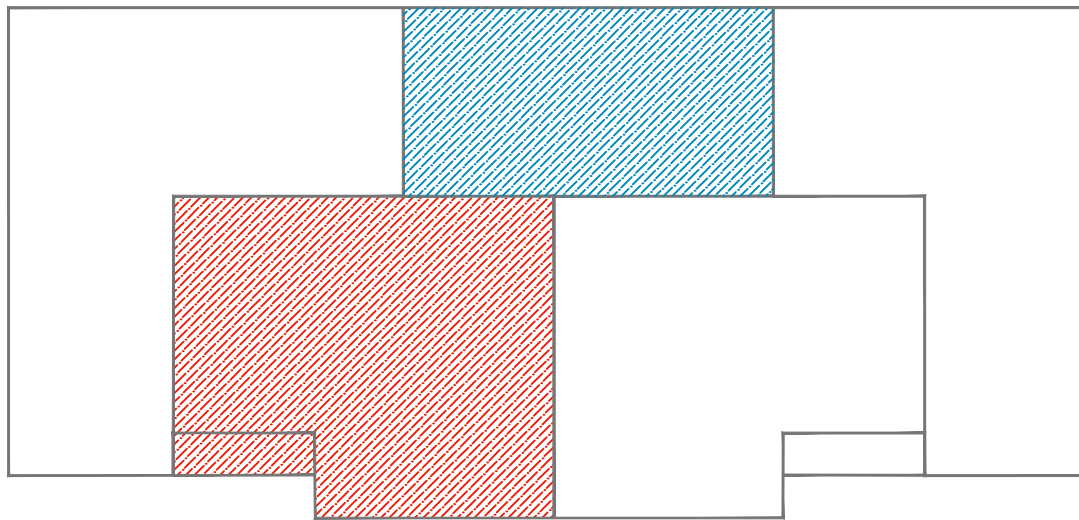
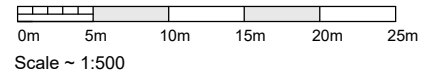
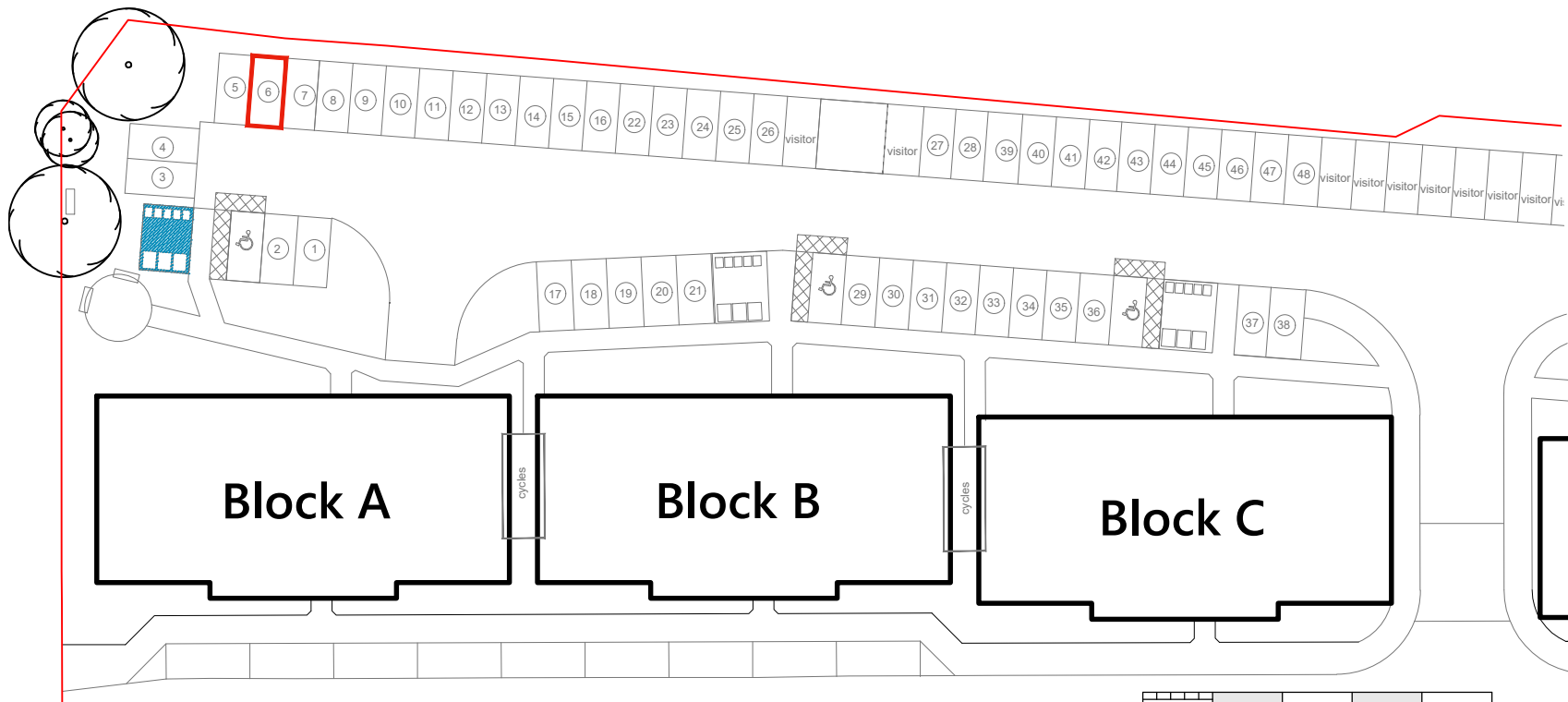


0m 5m 10m 15m 20m 25m
Scale ~ 1:500

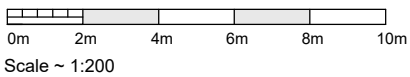
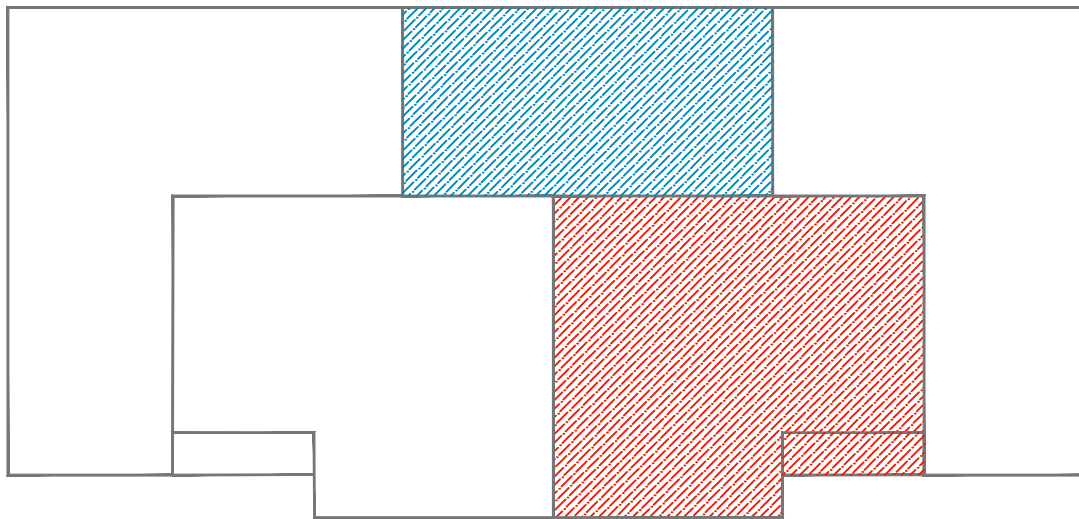
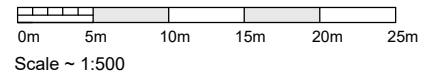
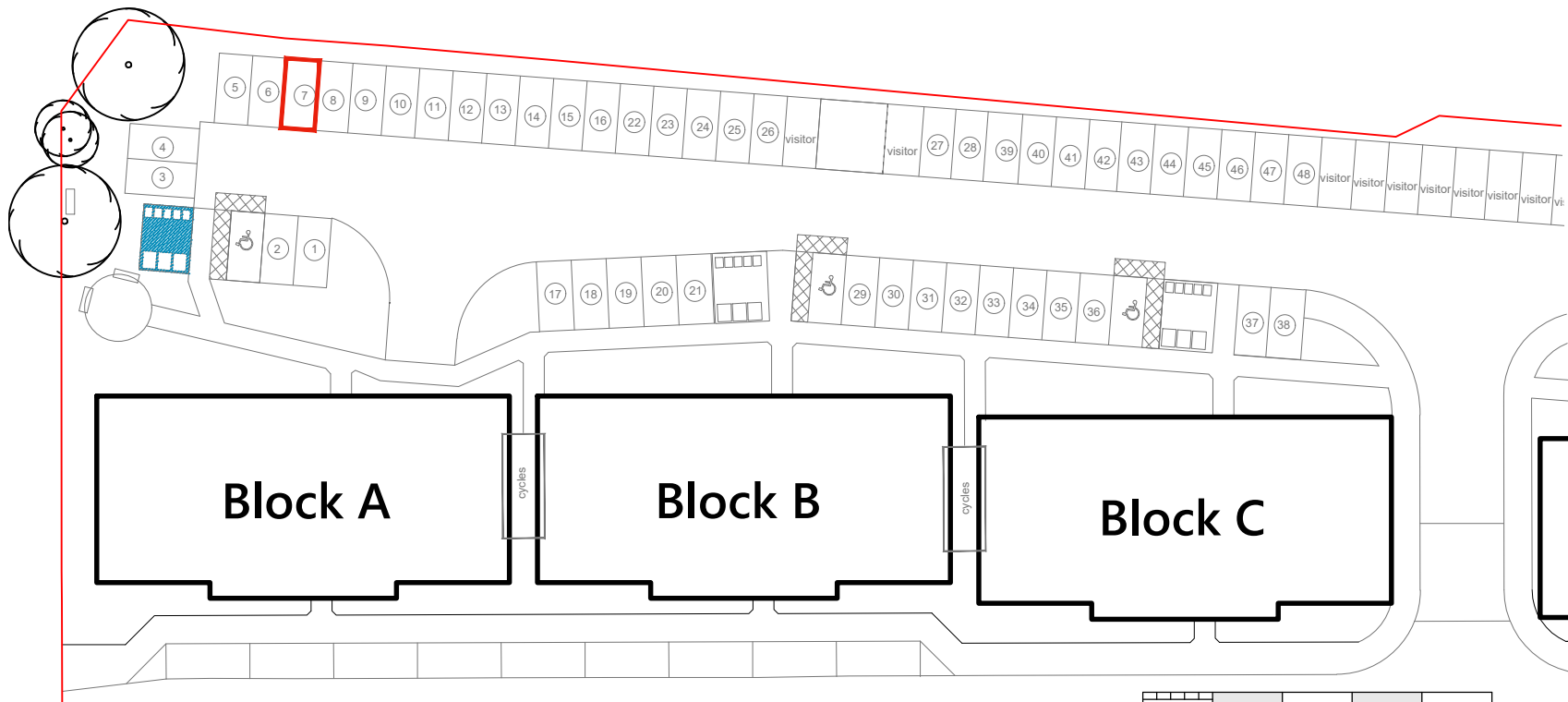


0m 2m 4m 6m 8m 10m
Scale ~ 1:200

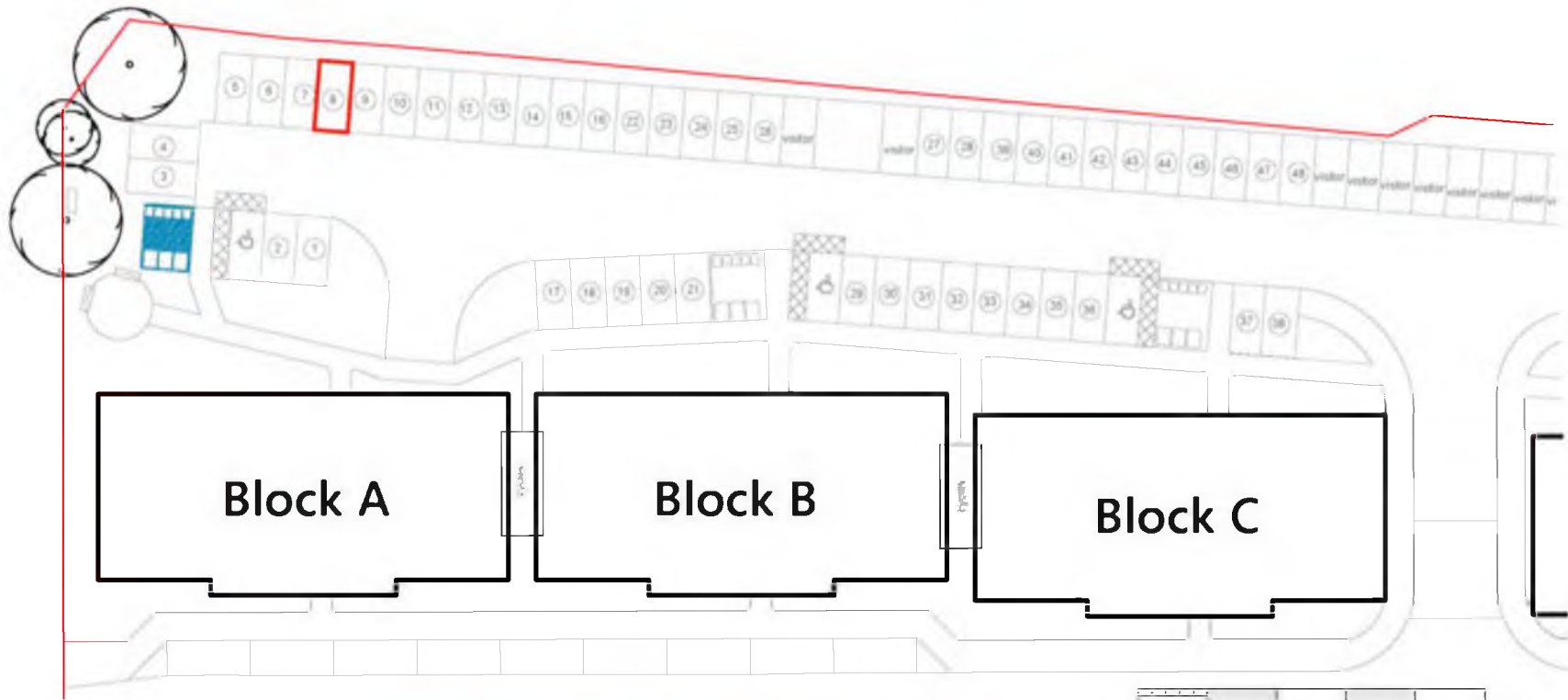
**Block A
Plot 2/1**



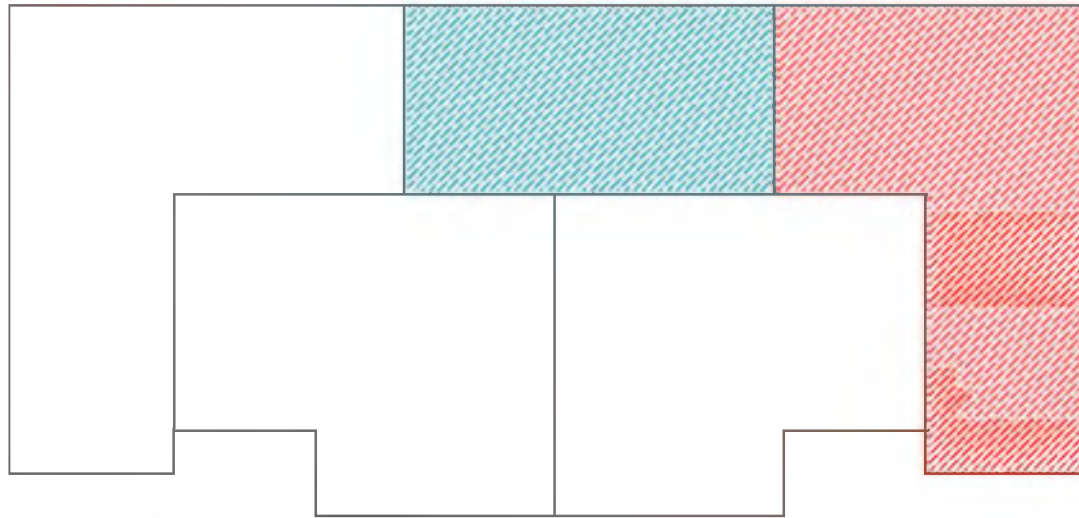
Block A
Plot 2/2



Block A
Plot 2/3

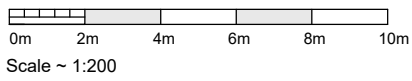
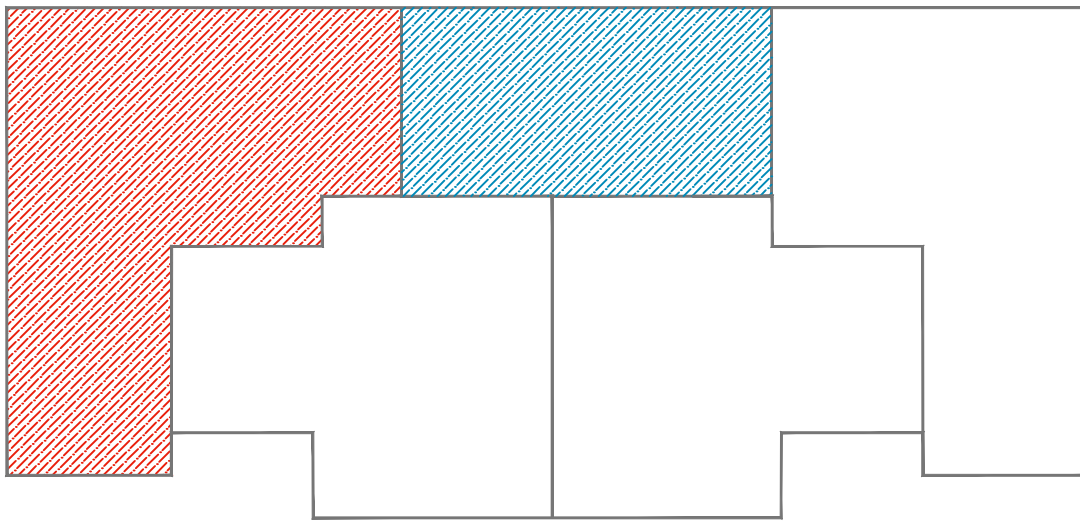
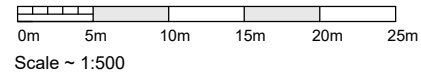
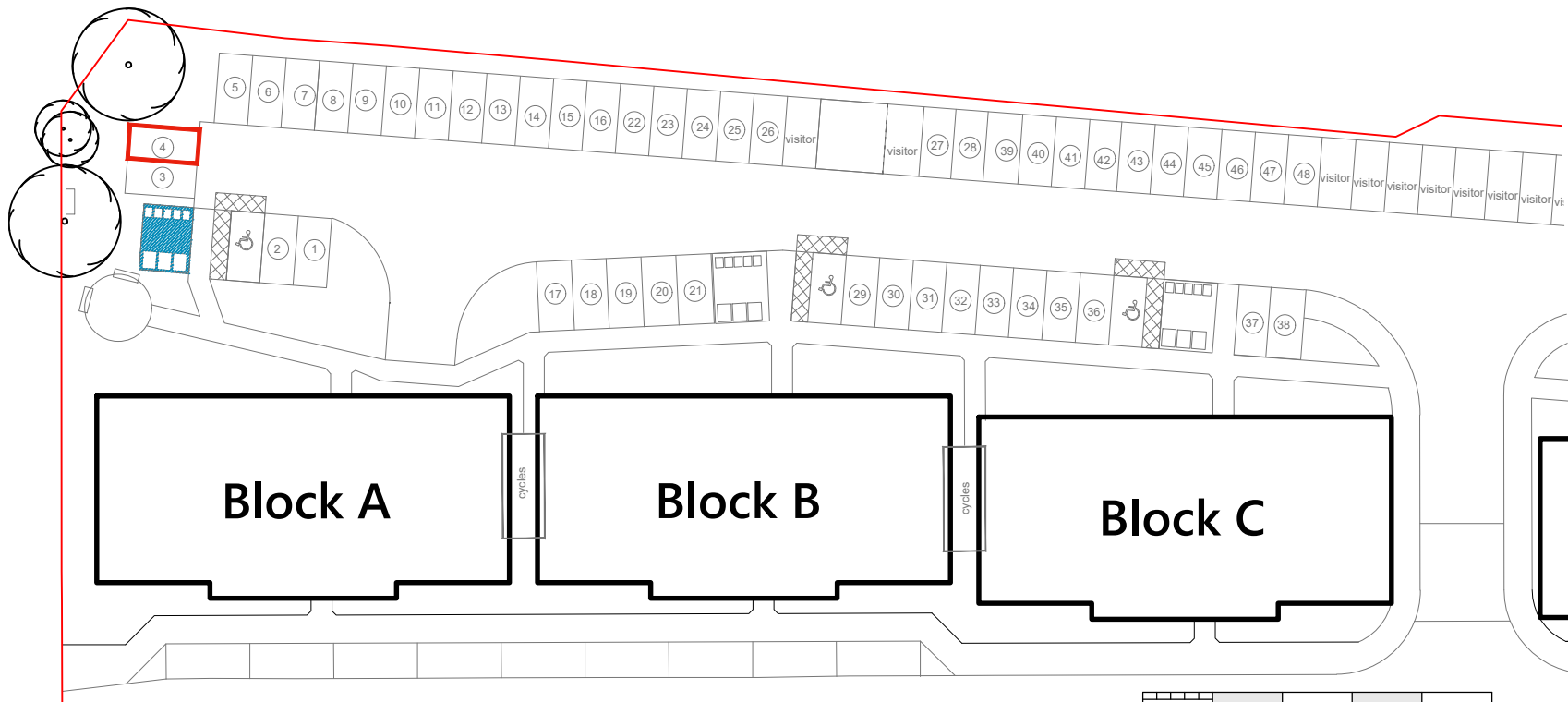


0m 5m 10m 15m 20m 25m
Scale ~ 1 500

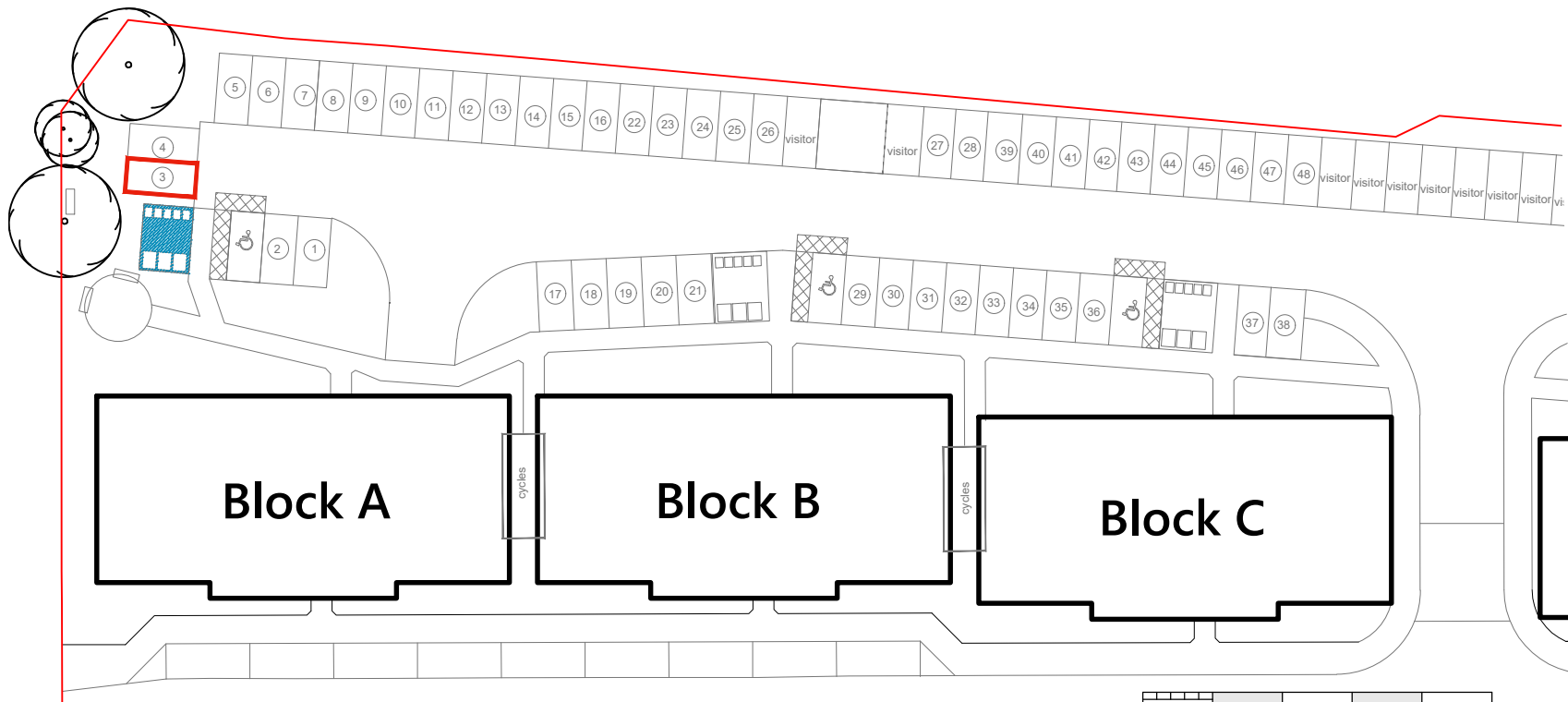


0m 2m 4m 6m 8m 10m
Scale ~ 1:200

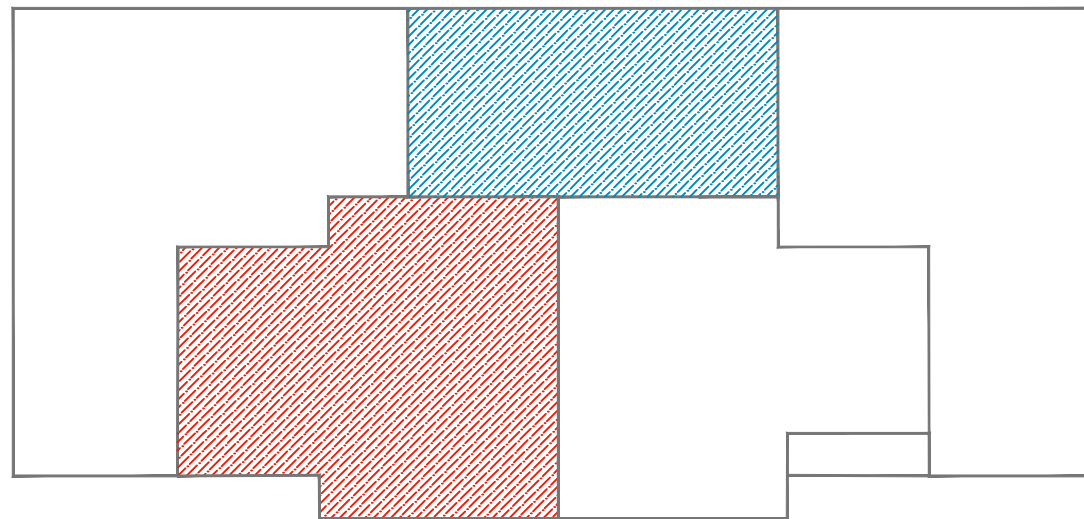
Block A
Plot 2/4



Block A
Plot 3/1
Level 3

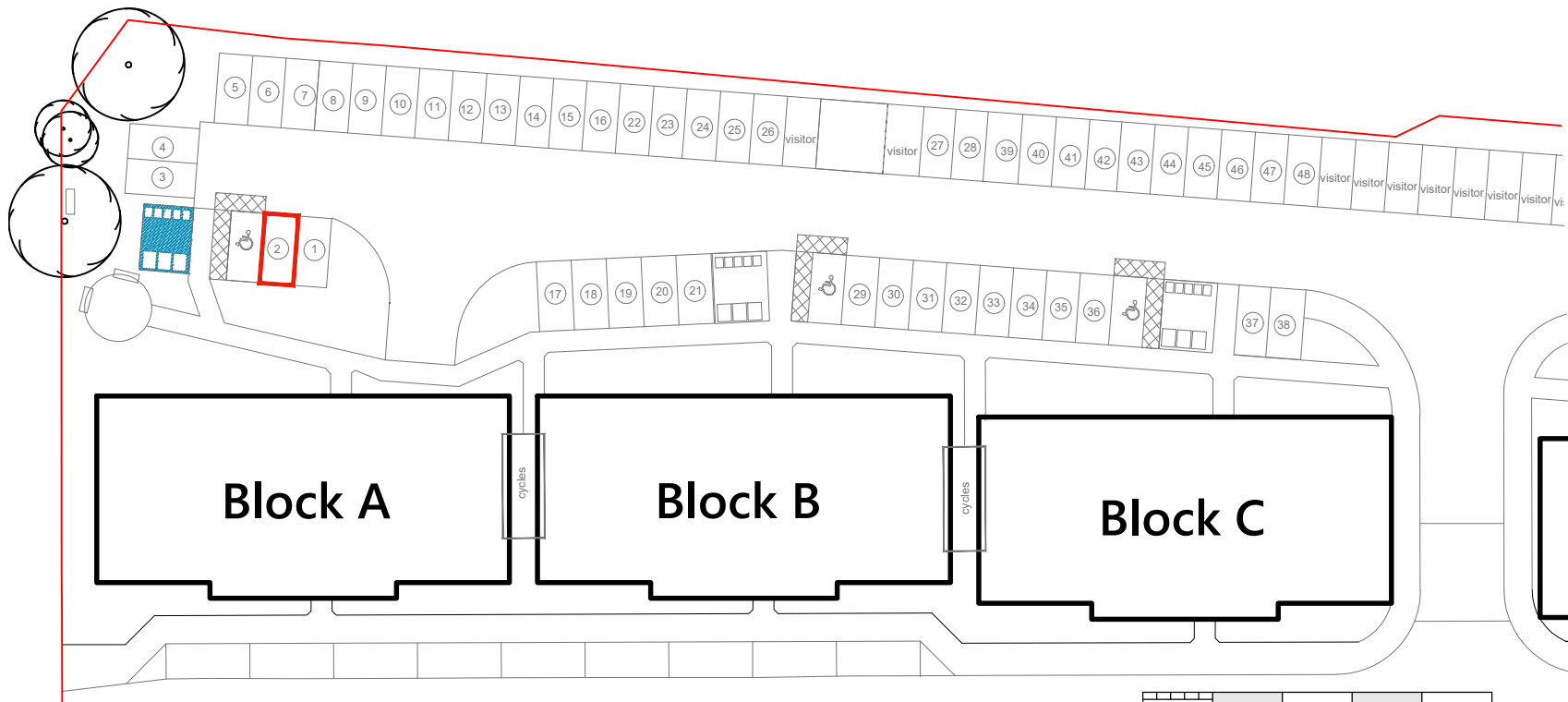


0m 5m 10m 15m 20m 25m
Scale ~ 1:500

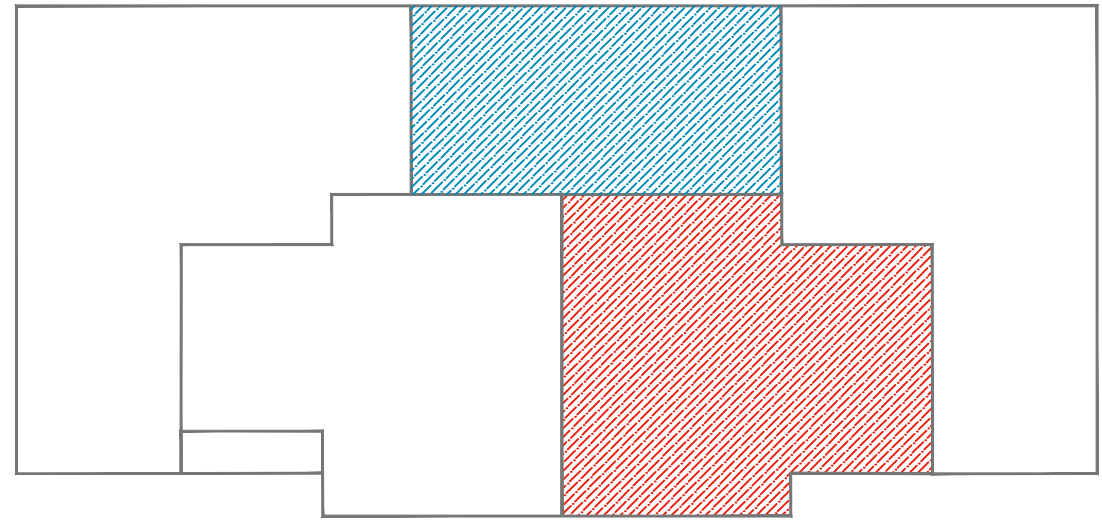


0m 2m 4m 6m 8m 10m
Scale ~ 1:200

Block A
Plot 3/2
Level 3

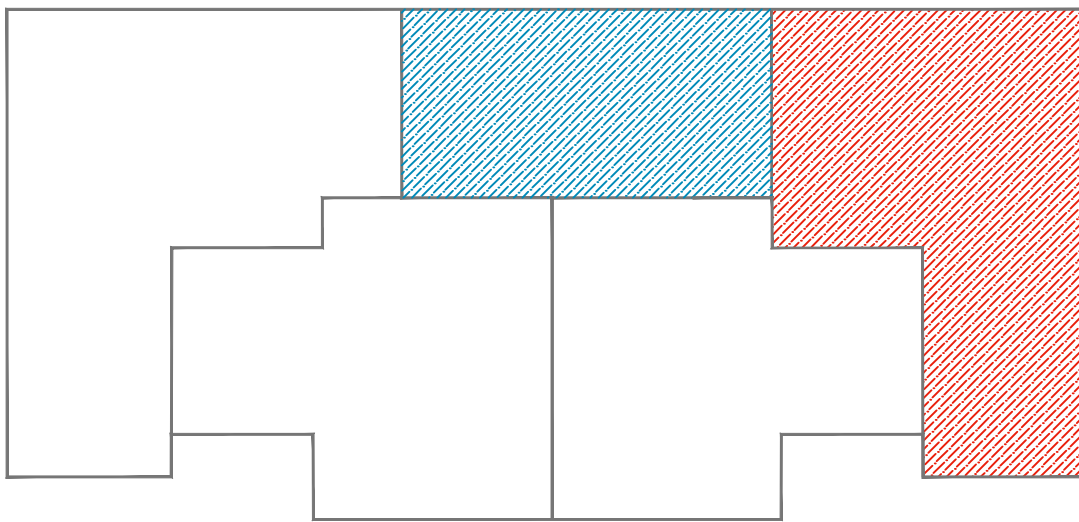
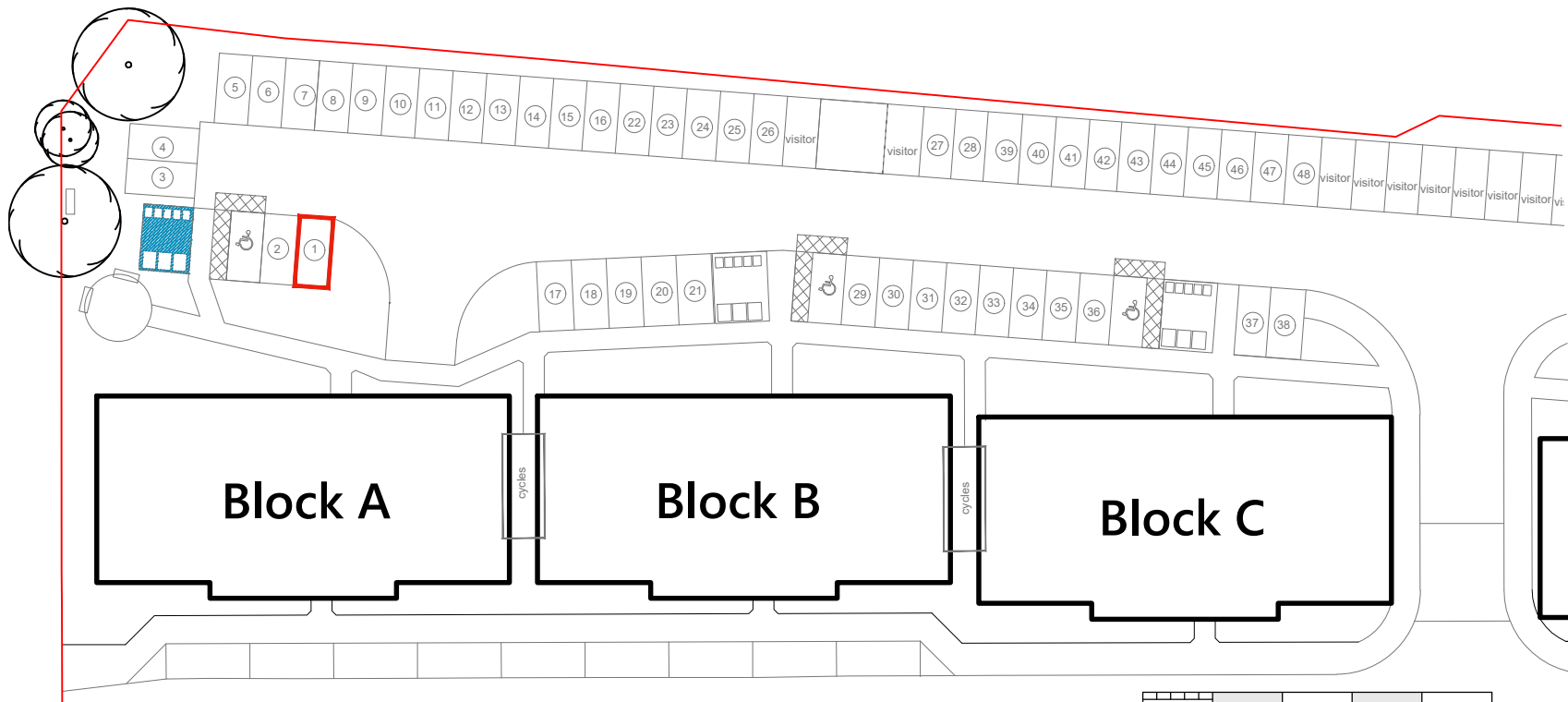


0m 5m 10m 15m 20m 25m
Scale ~ 1:500

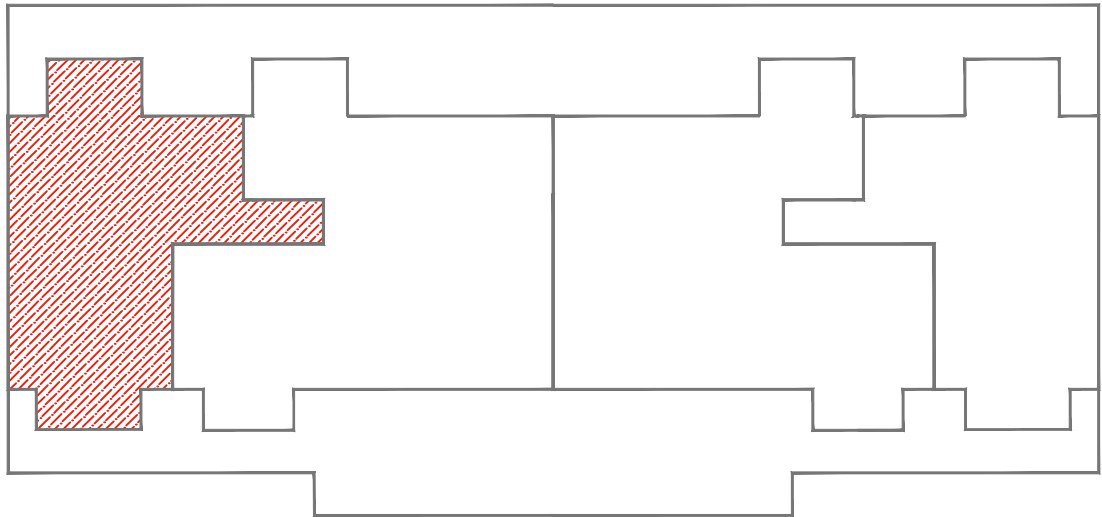
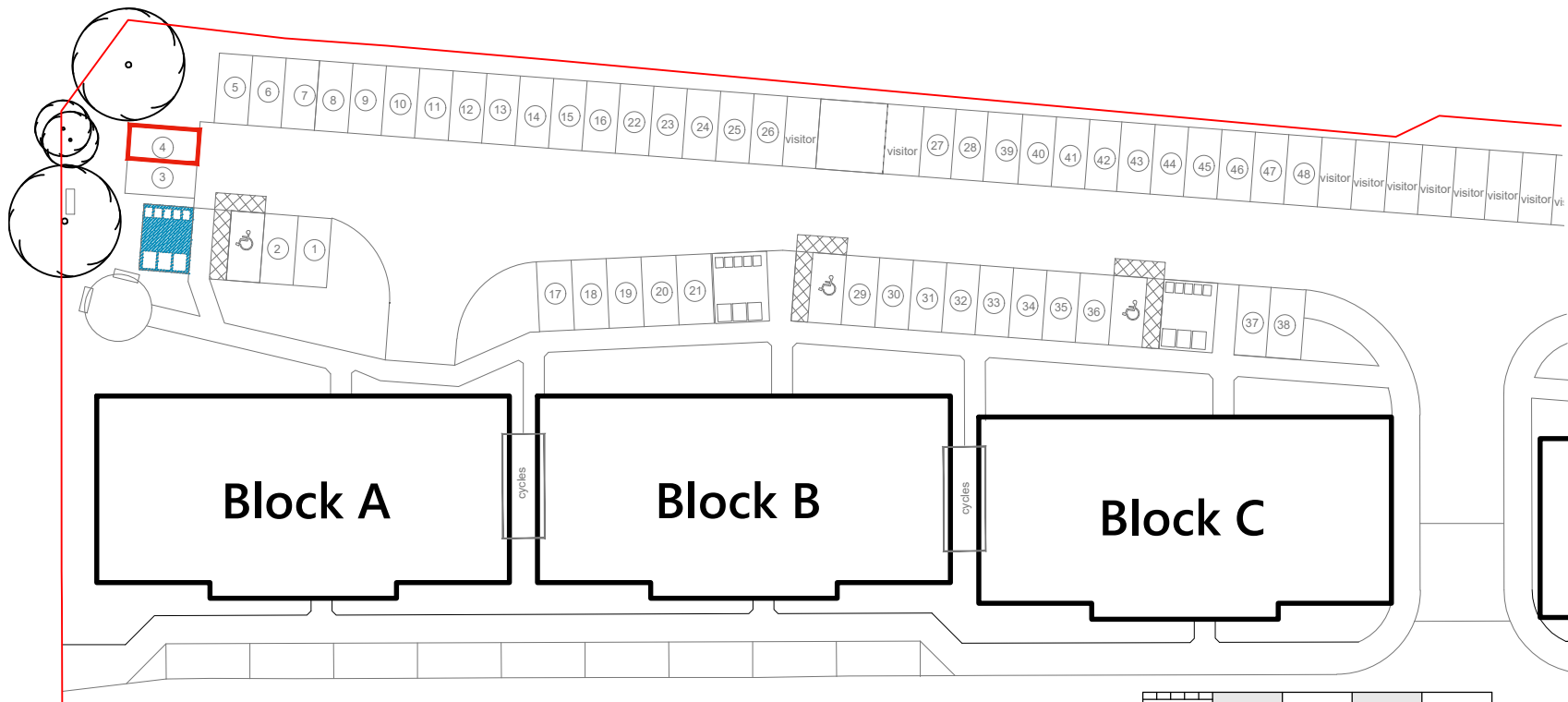


0m 2m 4m 6m 8m 10m
Scale ~ 1:200

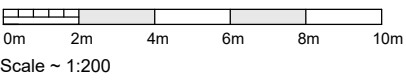
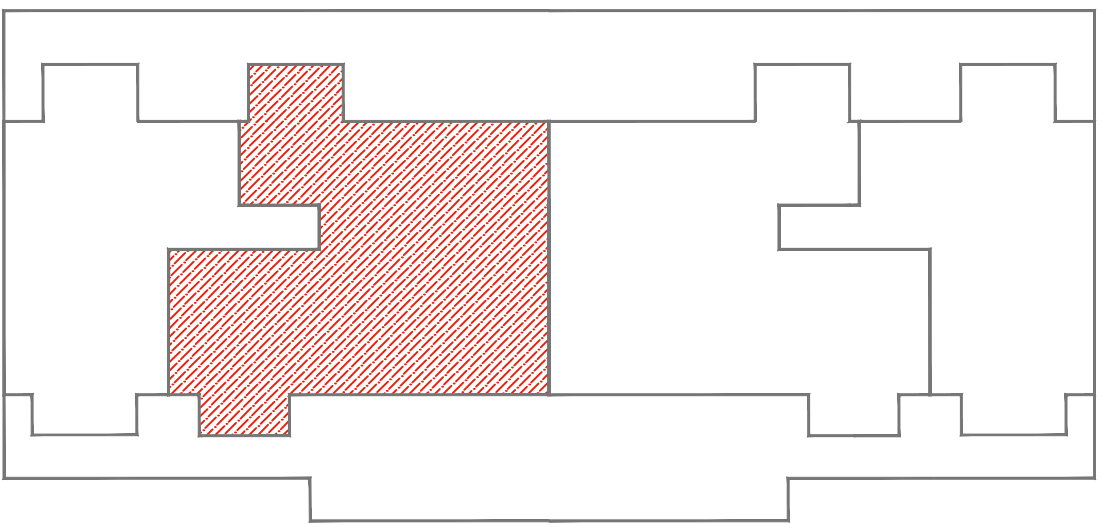
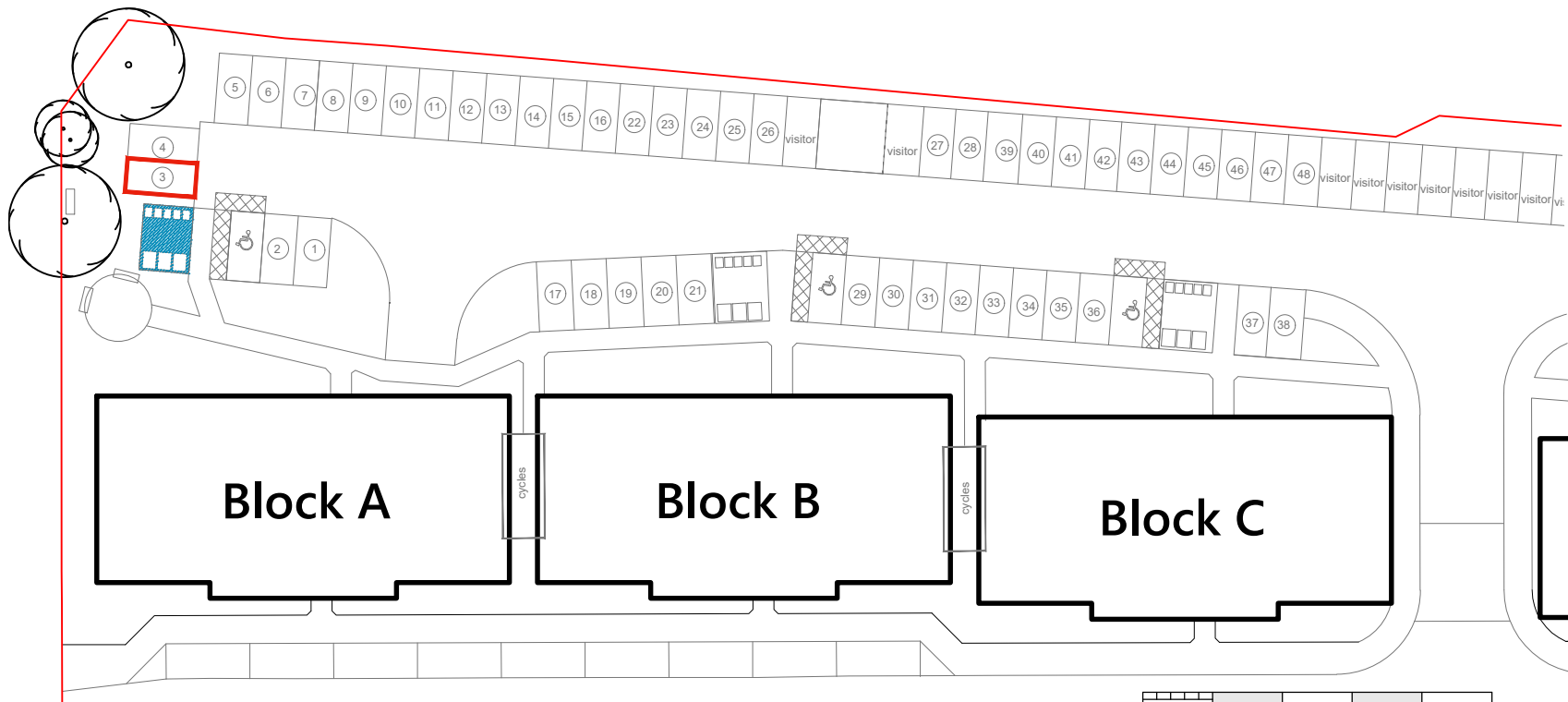
Block A
Plot 3/3
Level 3



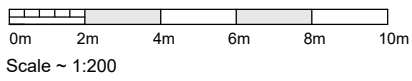
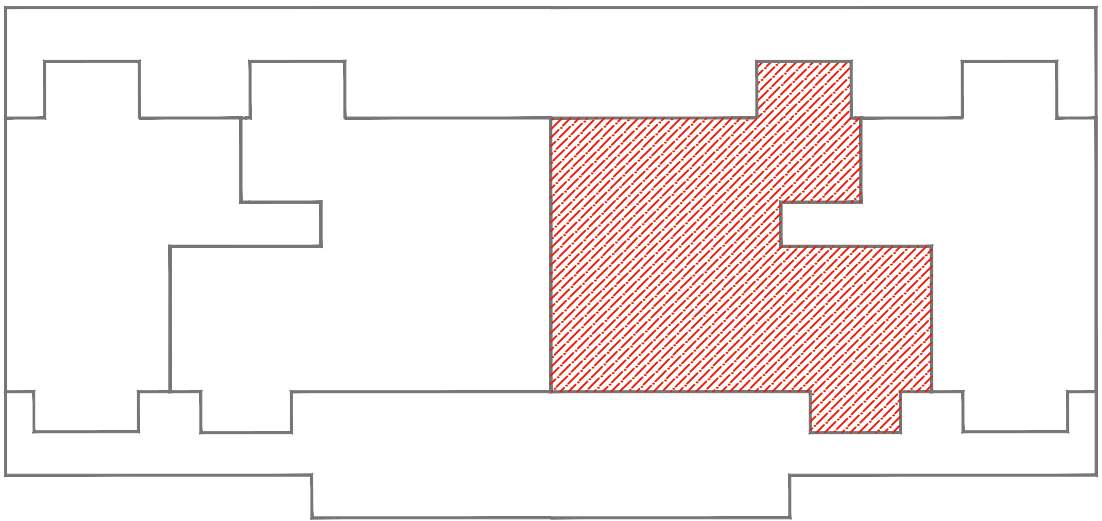
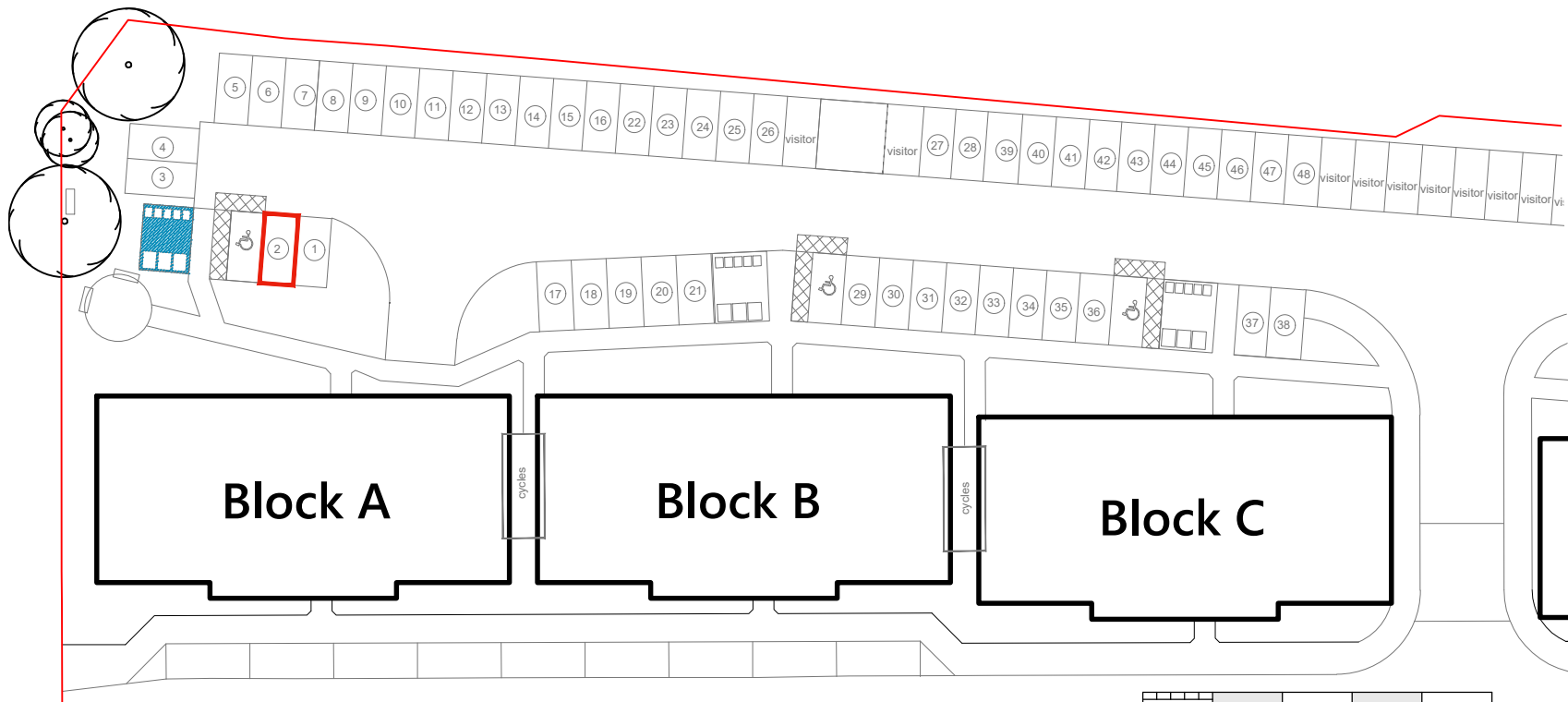
Block A
Plot 3/4
Level 3



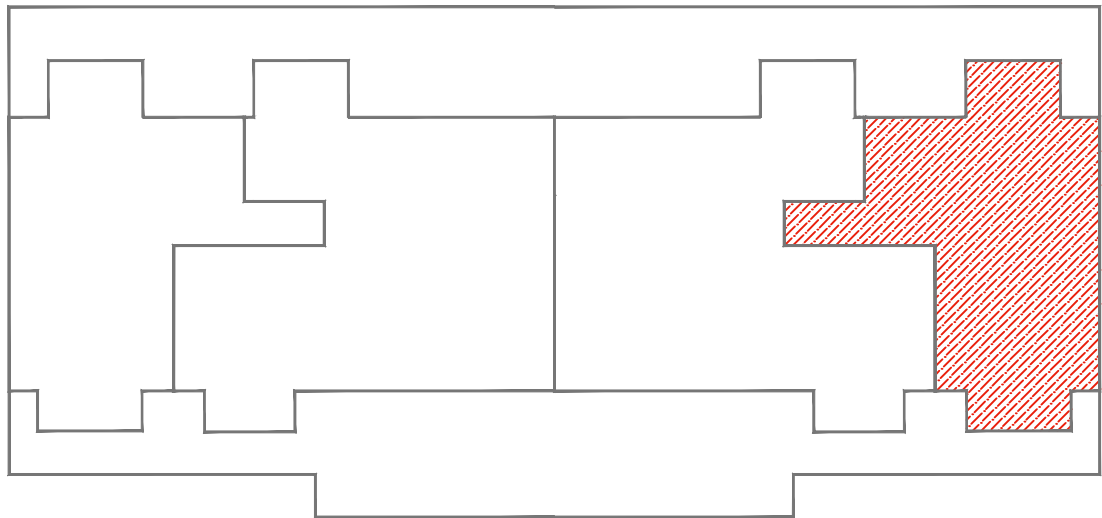
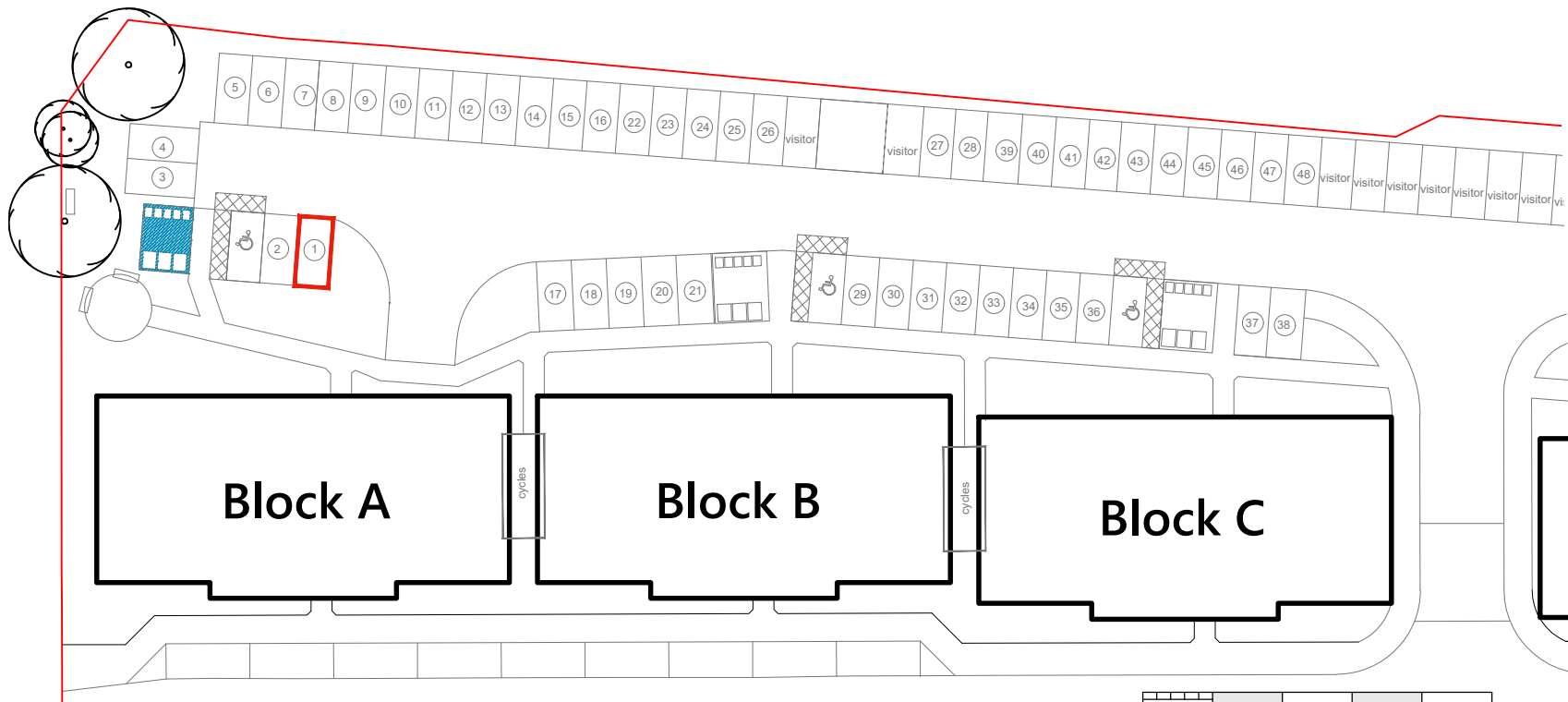
Block A
Plot 3/1
Level 4



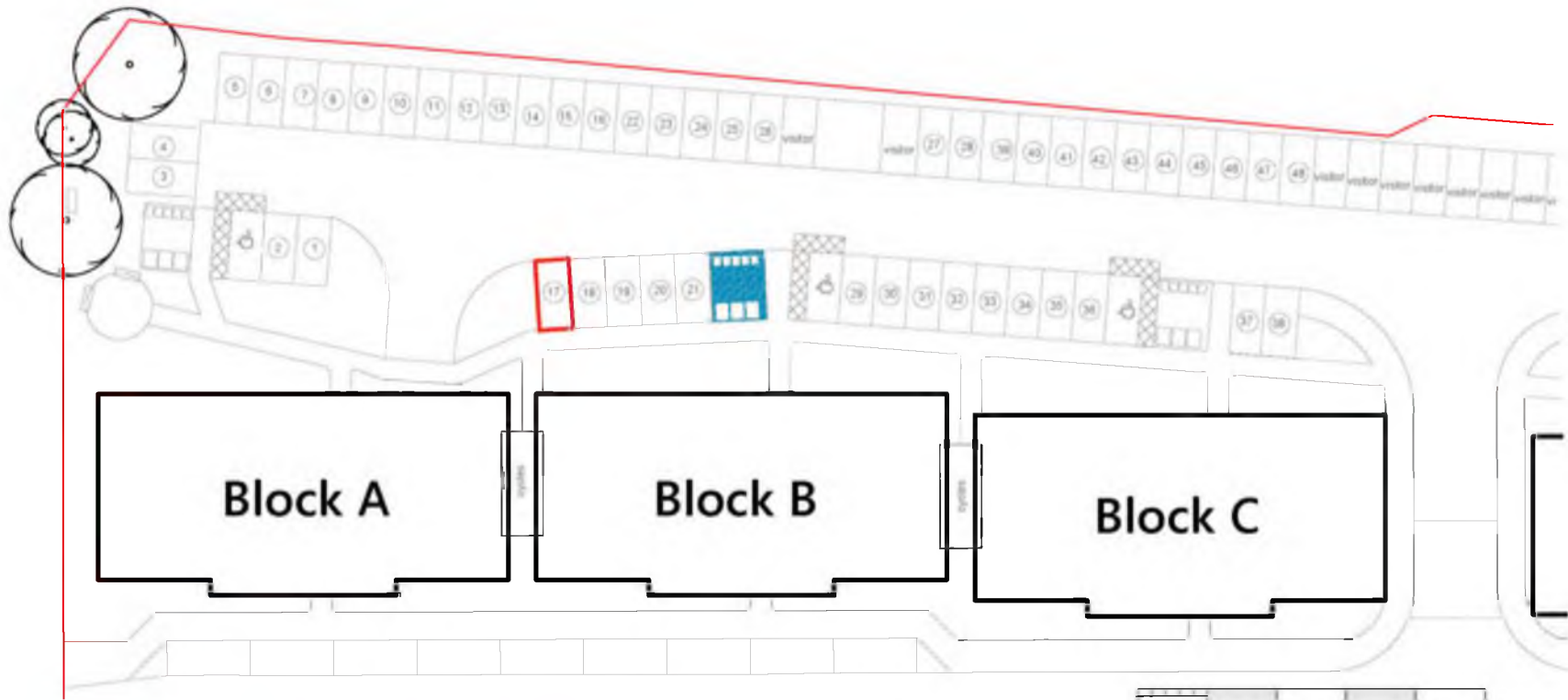
Block A
Plot 3/2
Level 4



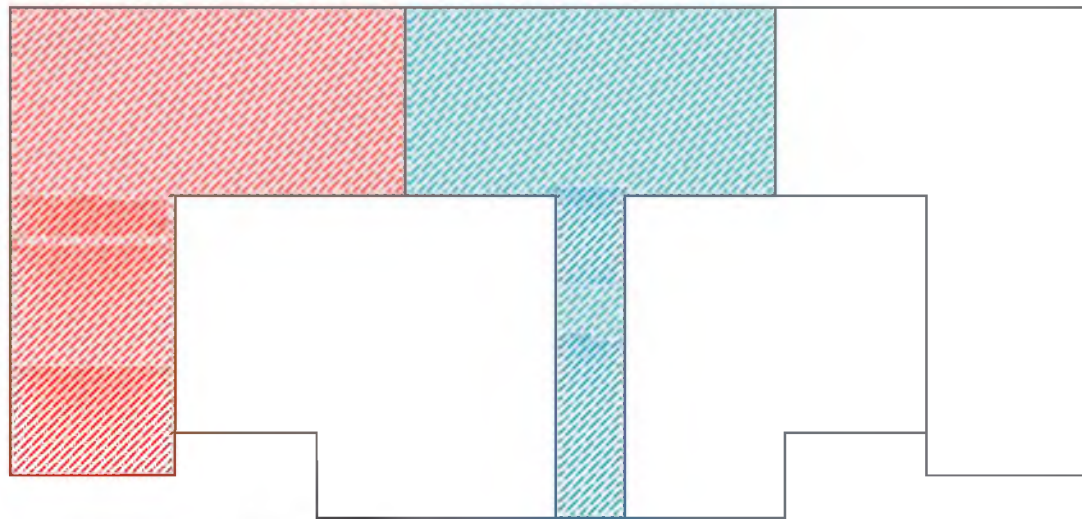
Block A
Plot 3/3
Level 4



Block A
Plot 3/4
Level 4

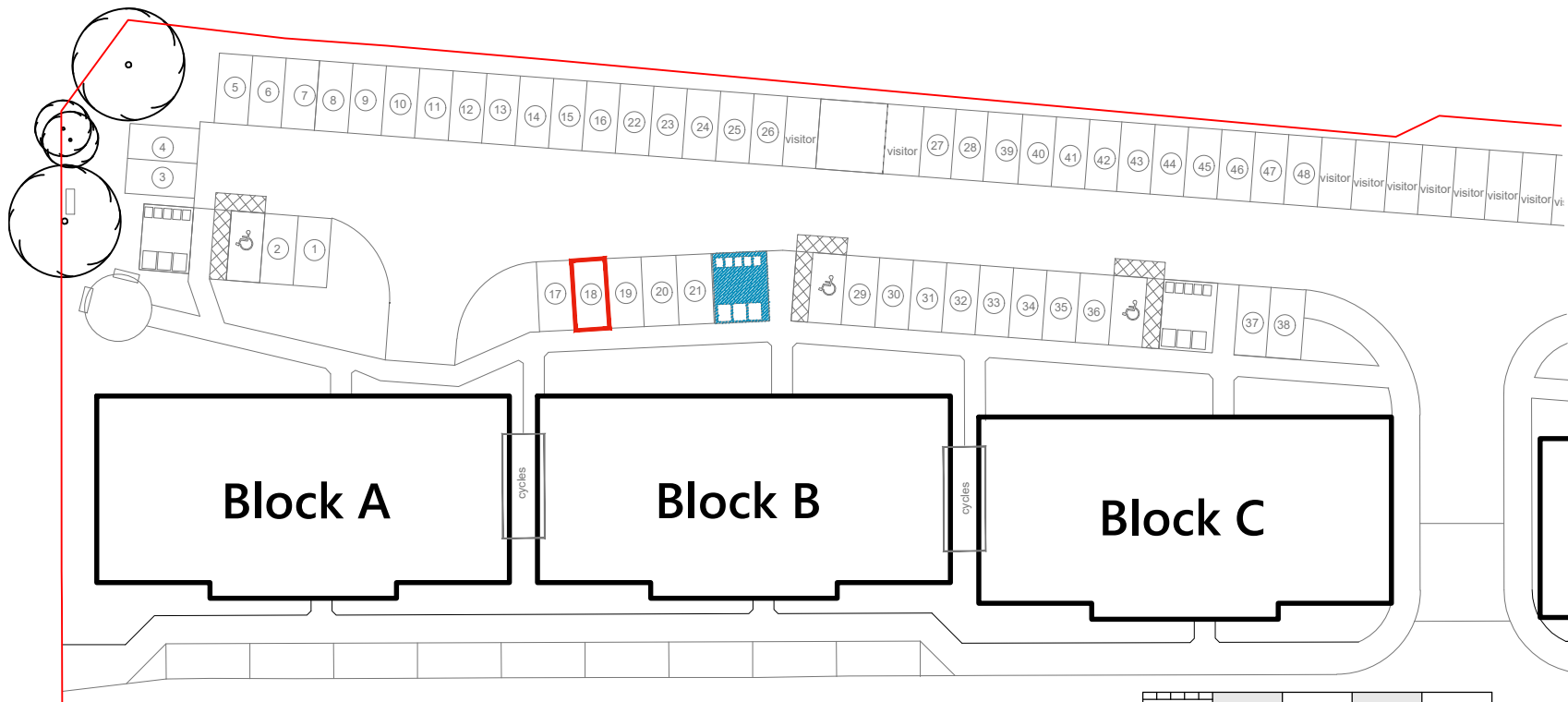


0m 5m 10m 15m 20m 25m
Scale ~ 1:500

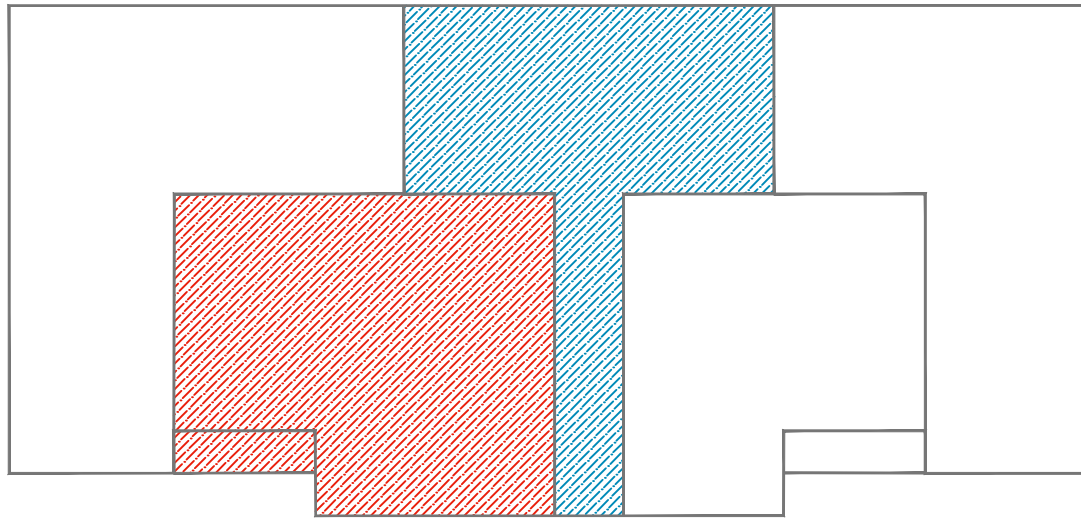


0m 2m 4m 6m 8m 10m
Scale ~ 1:200

Block B
Plot G/1

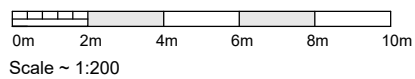
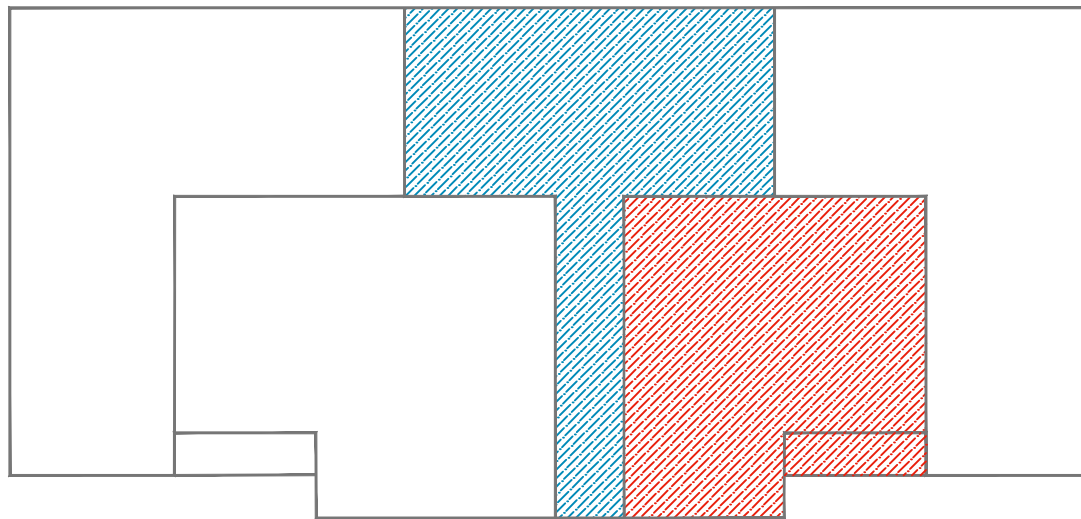
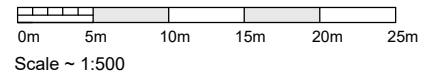
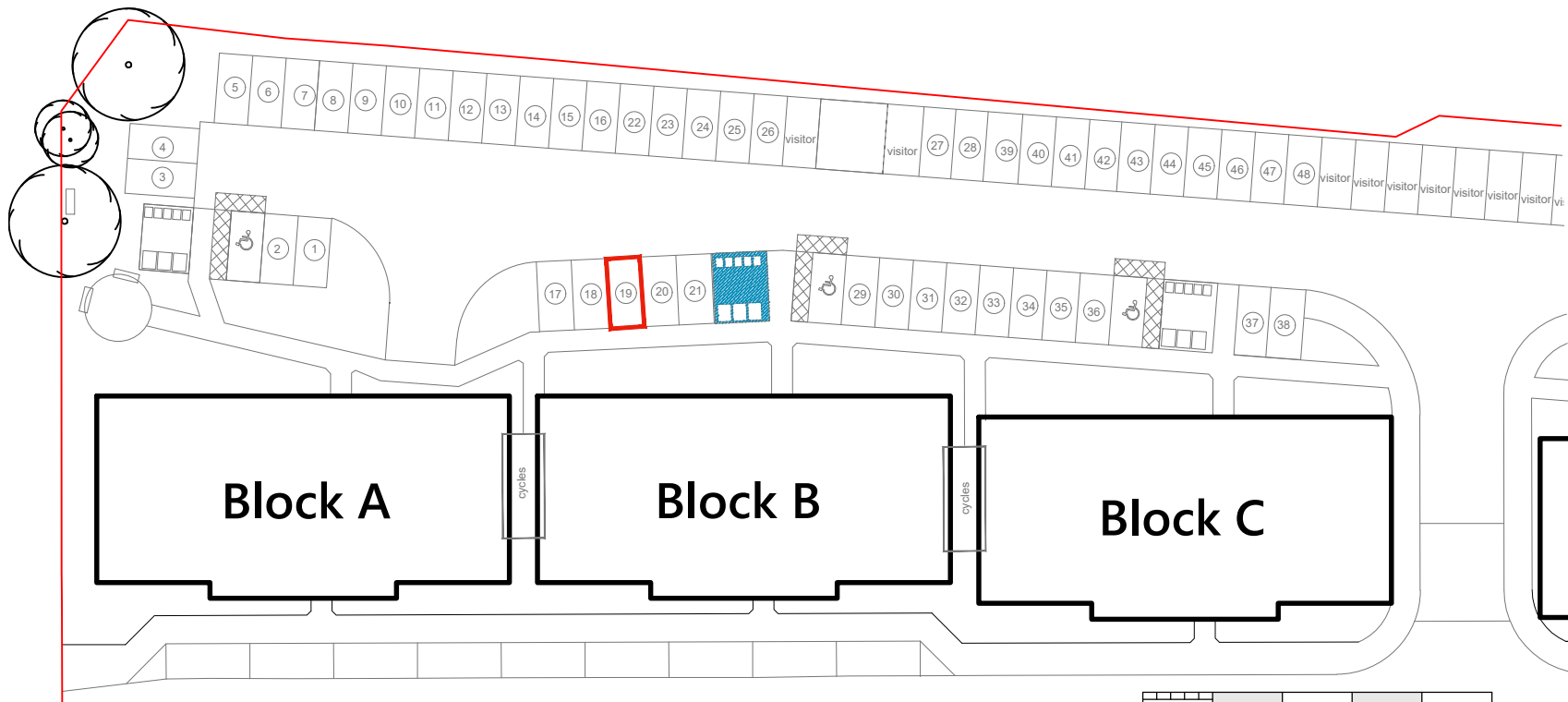


0m 5m 10m 15m 20m 25m
Scale ~ 1:500


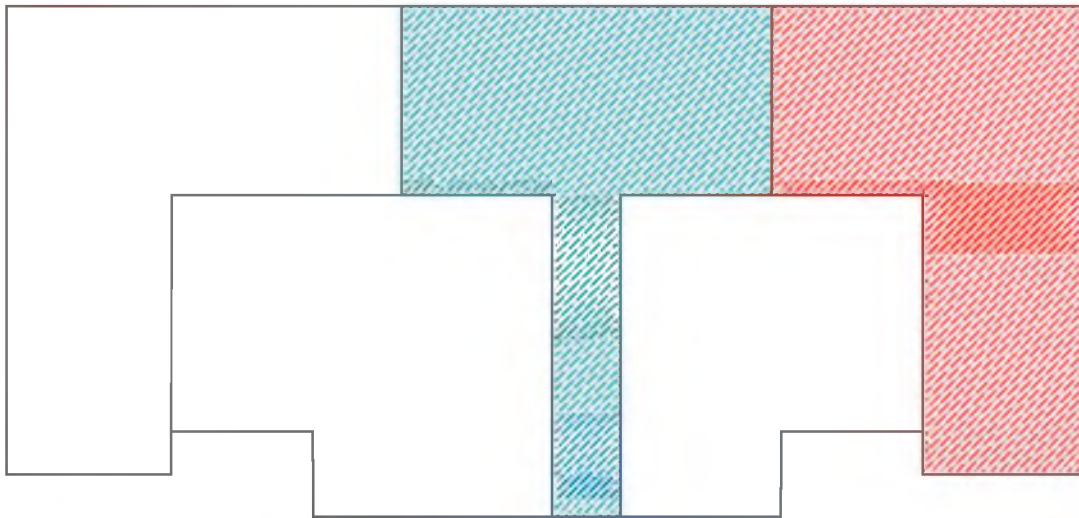

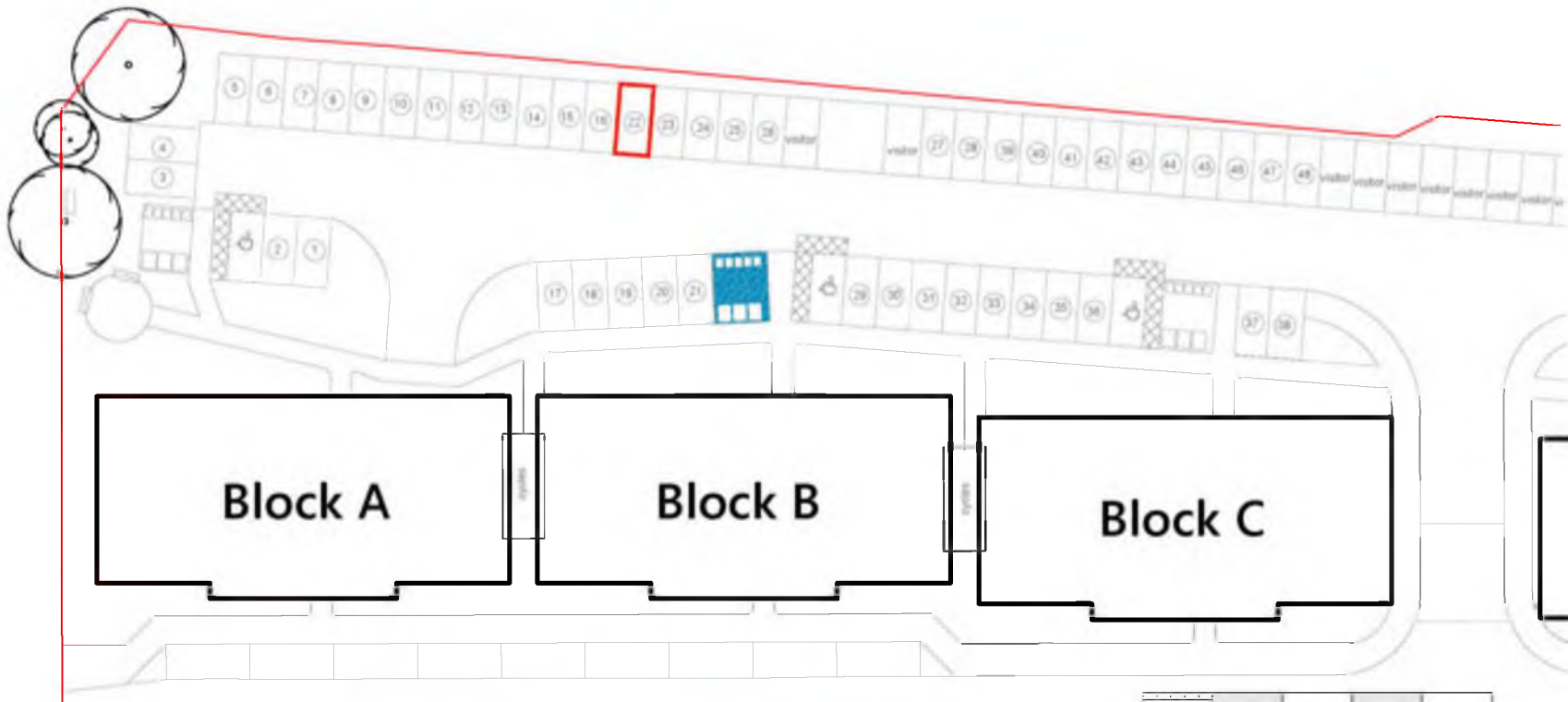


0m 2m 4m 6m 8m 10m
Scale ~ 1:200

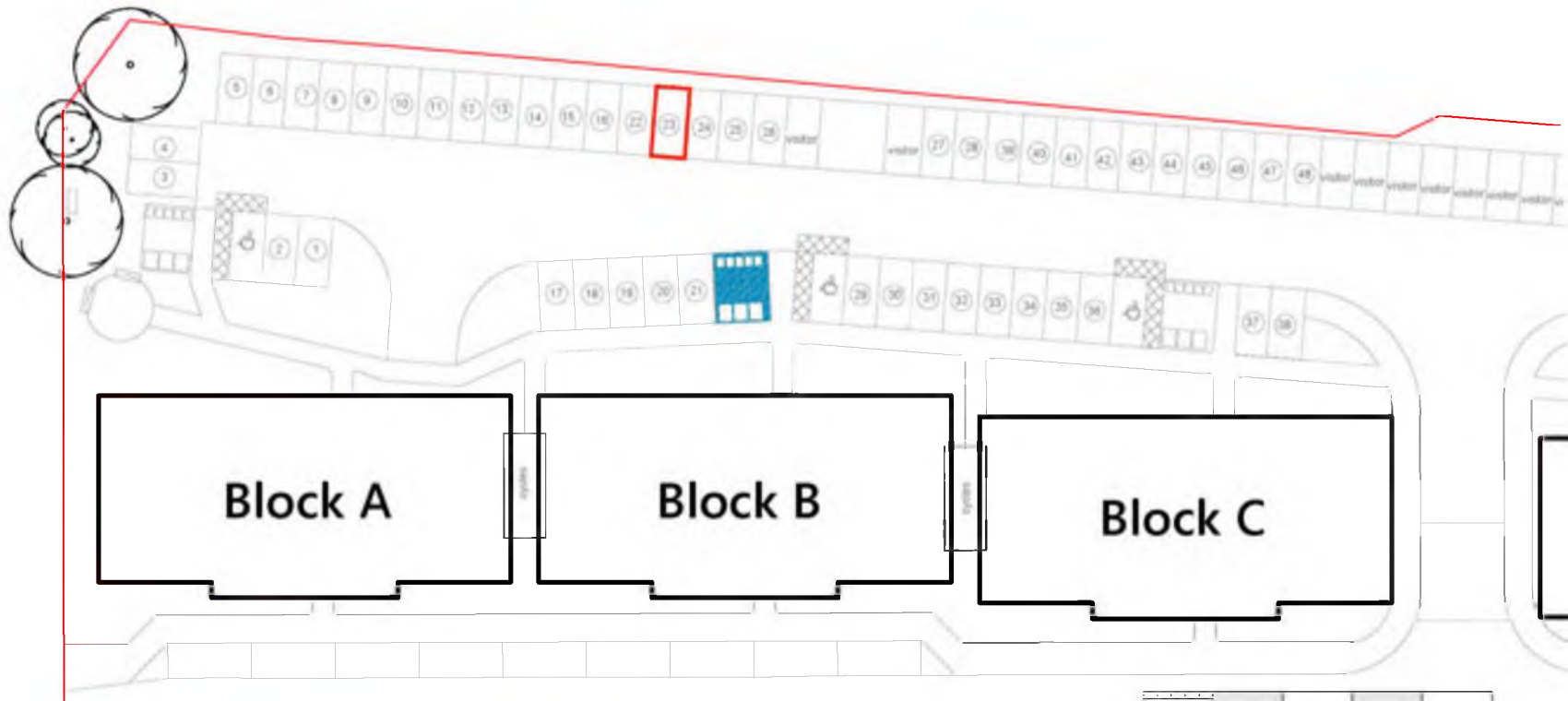
Block B
Plot G/2



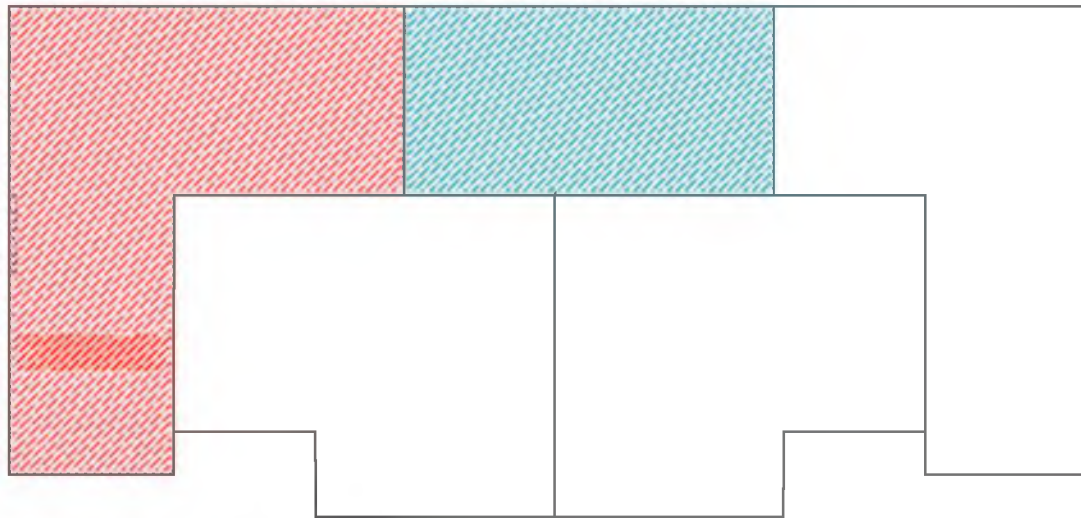
Block B
Plot G/3



Block B
Plot G/4

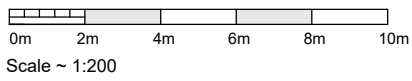
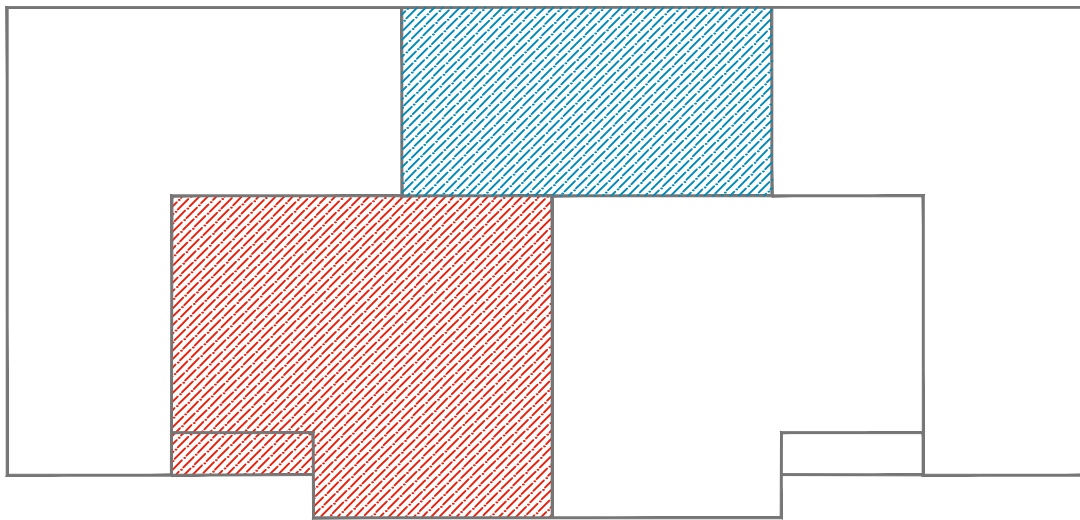
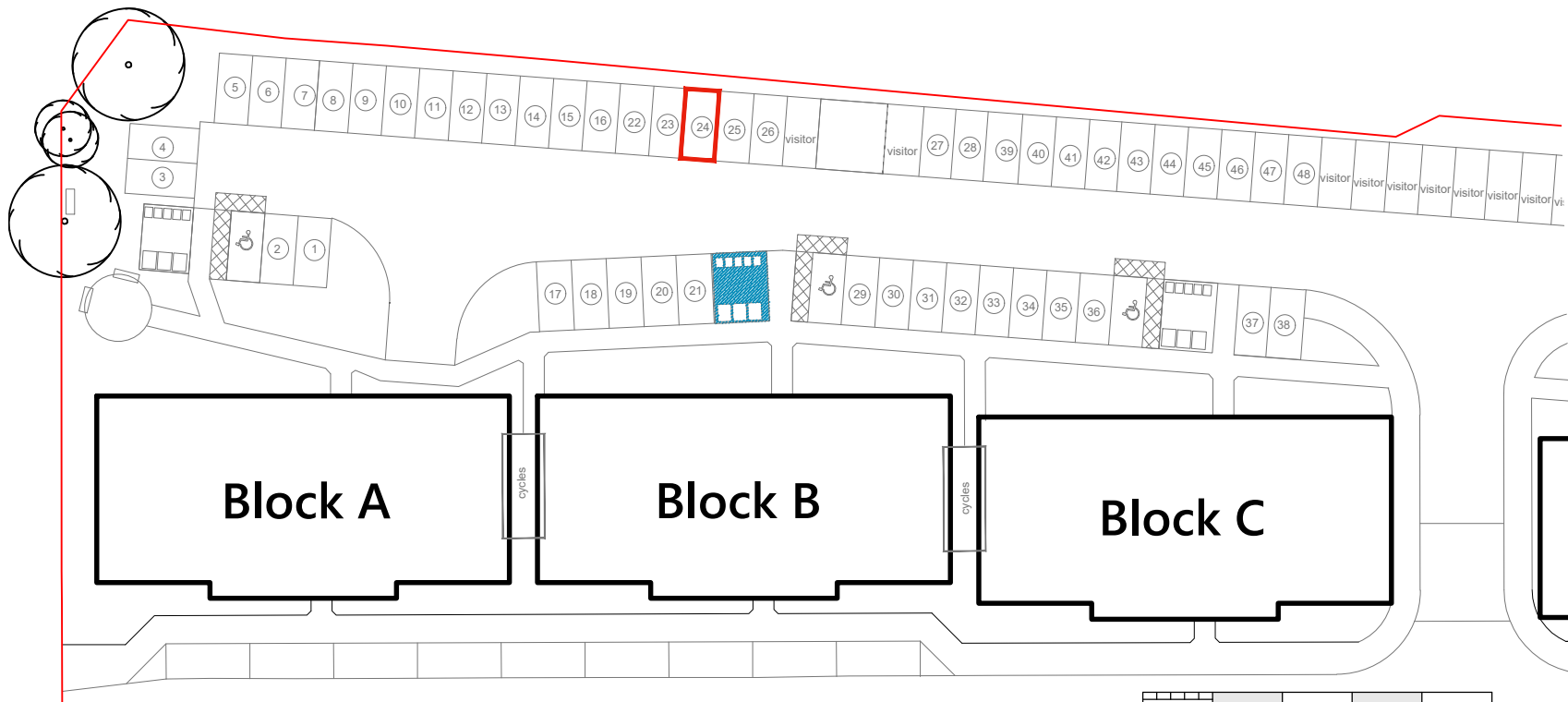


0m 5m 10m 15m 20m 25m
Scale ~ 1:500

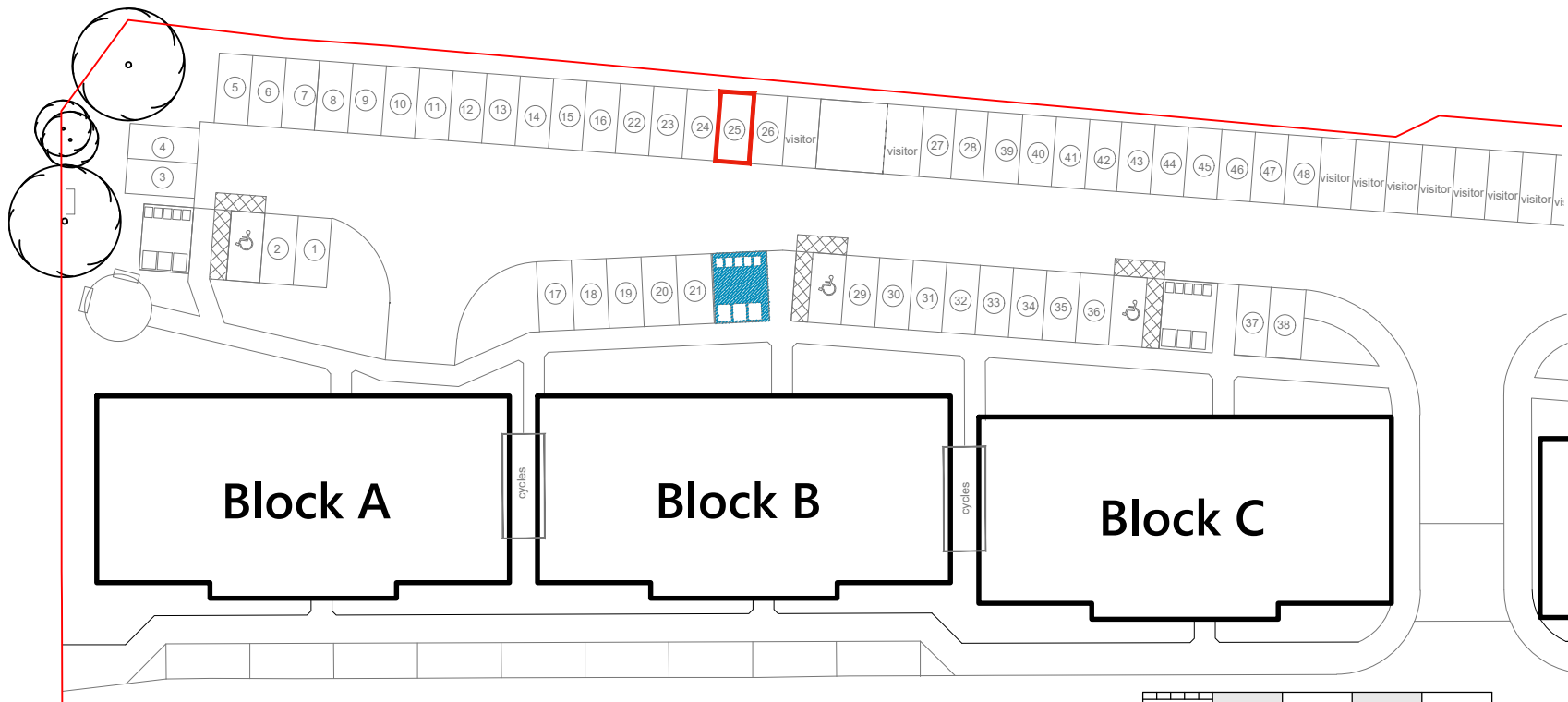


0m 2m 4m 6m 8m 10m
Scale ~ 1:200

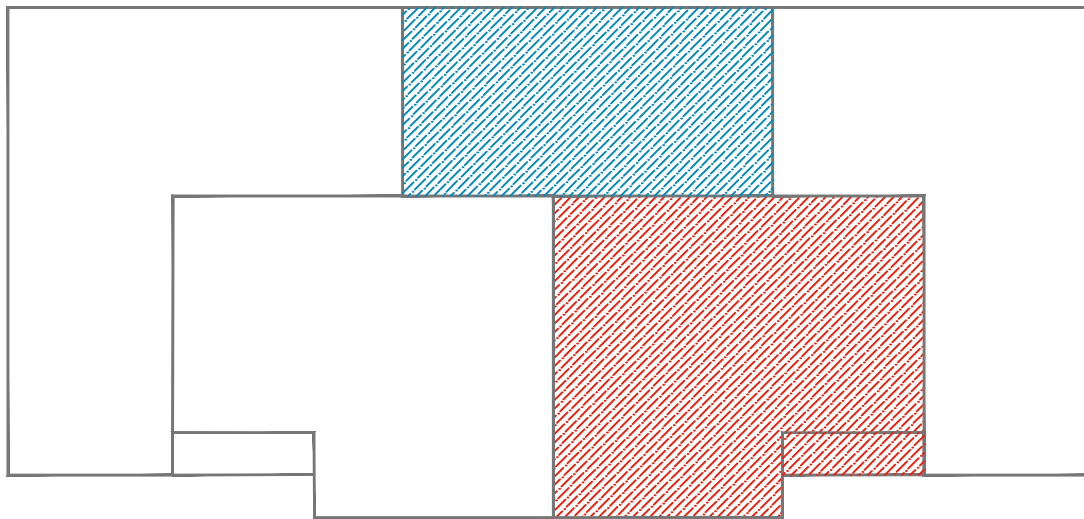
Block B
Plot 1/1



**Block B
Plot 1/2**

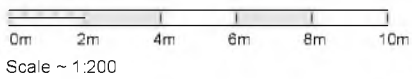
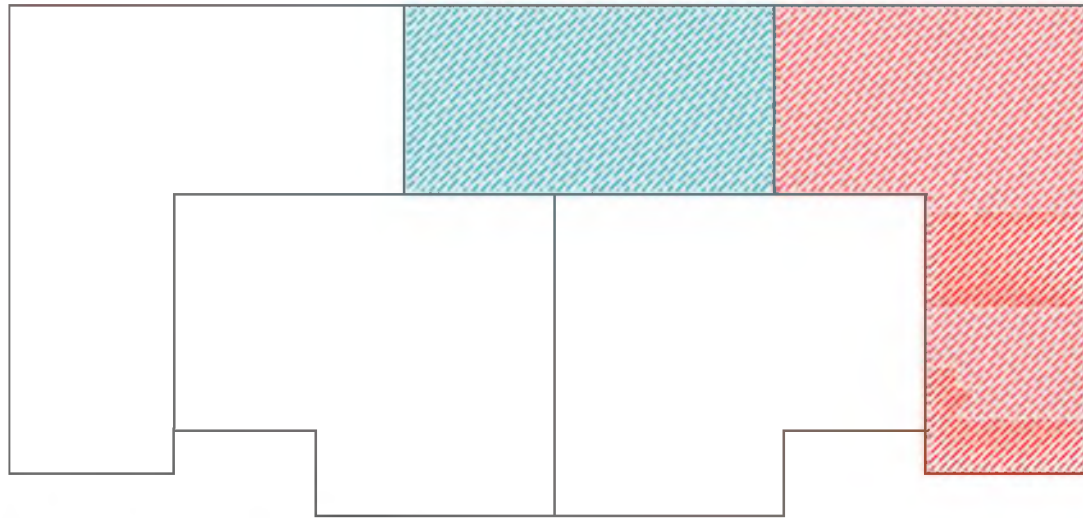

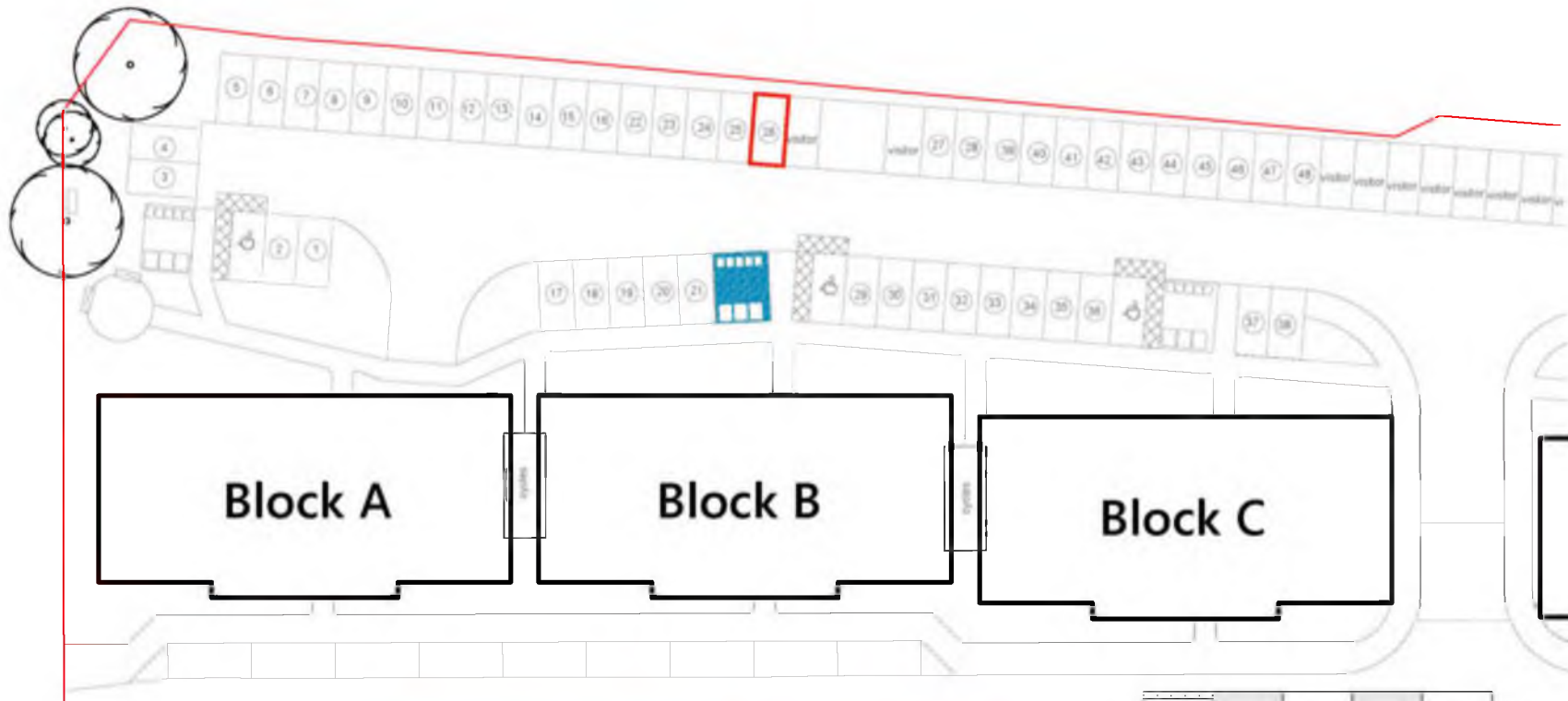


0m 5m 10m 15m 20m 25m
Scale ~ 1:500

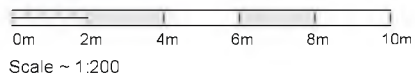
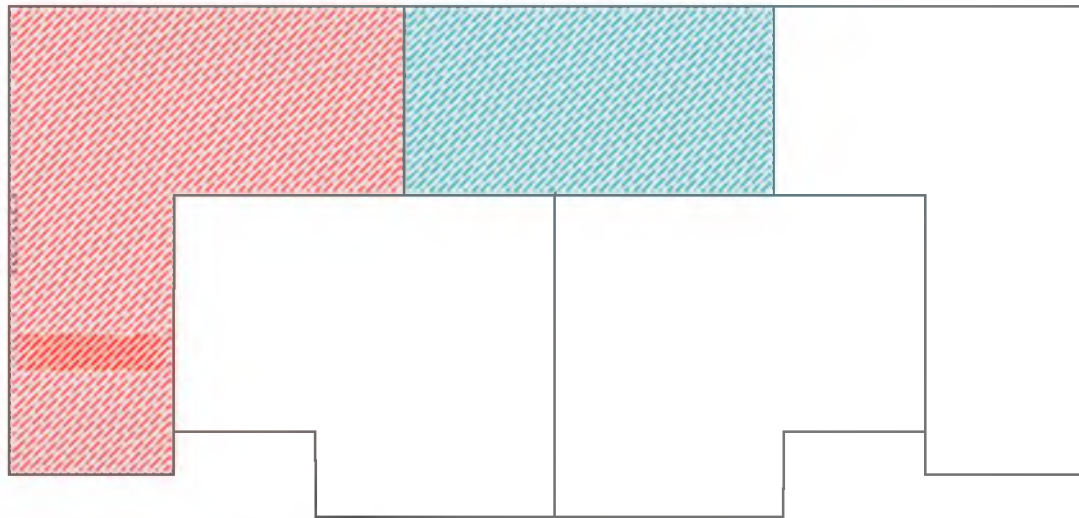
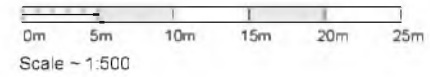
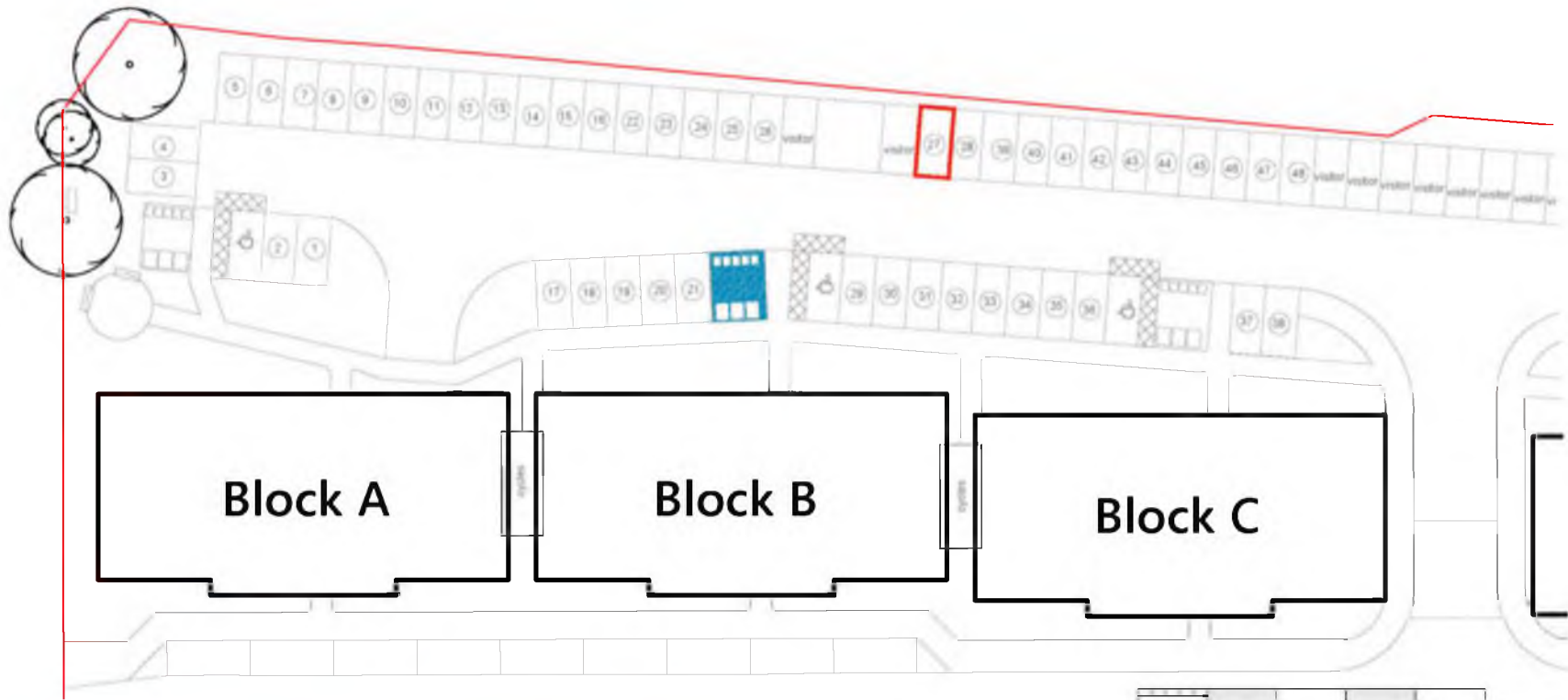


0m 2m 4m 6m 8m 10m
Scale ~ 1:200

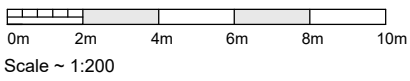
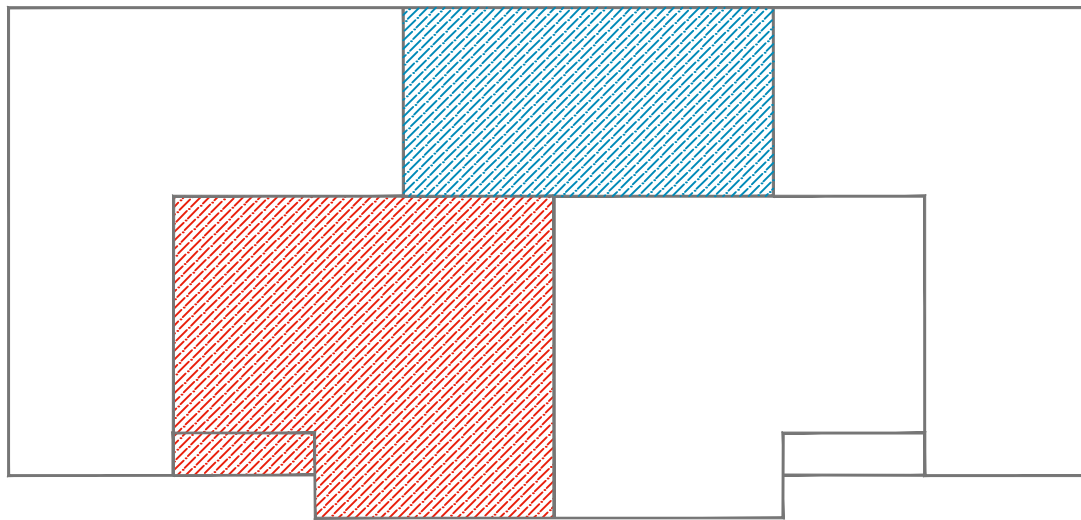
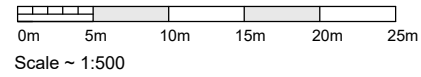
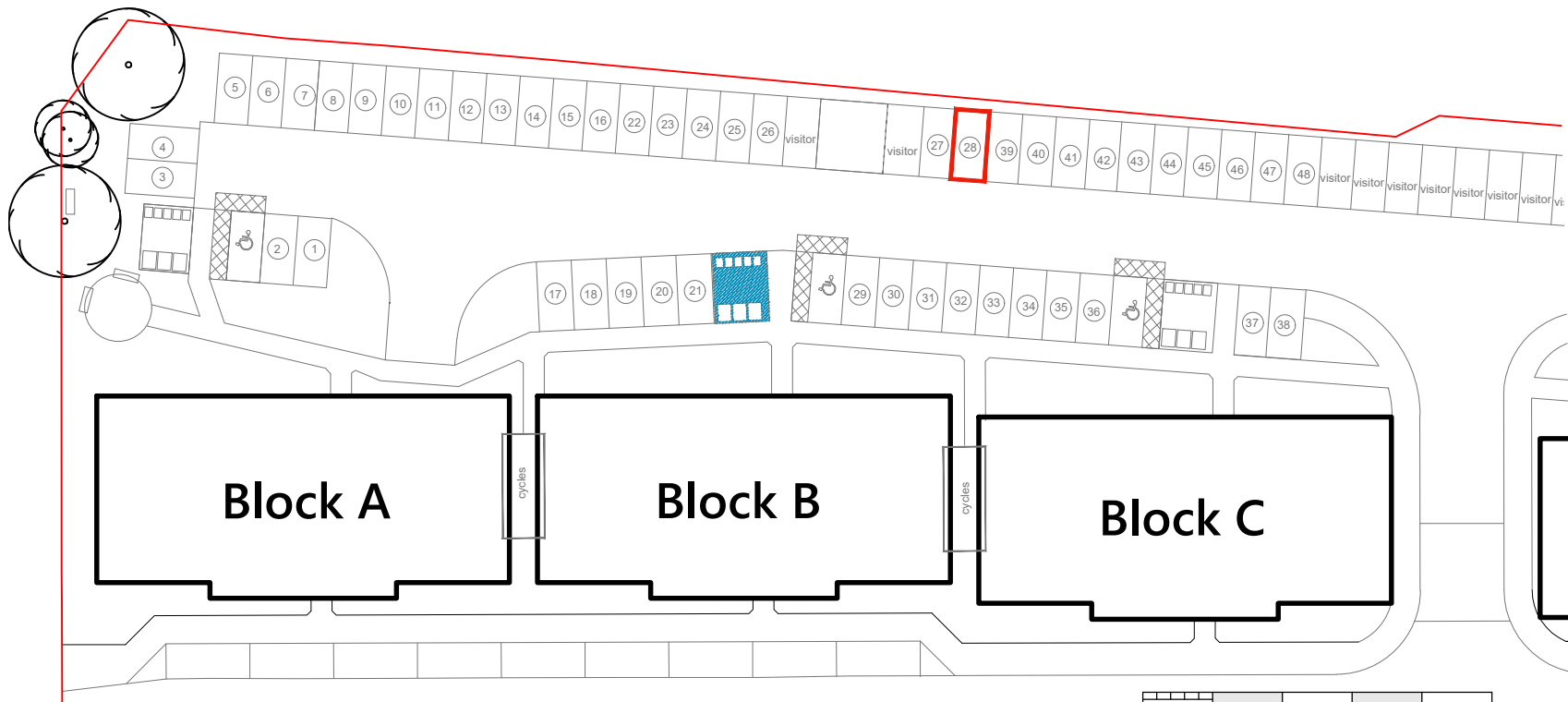
Block B Plot 1/3



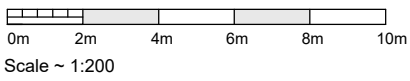
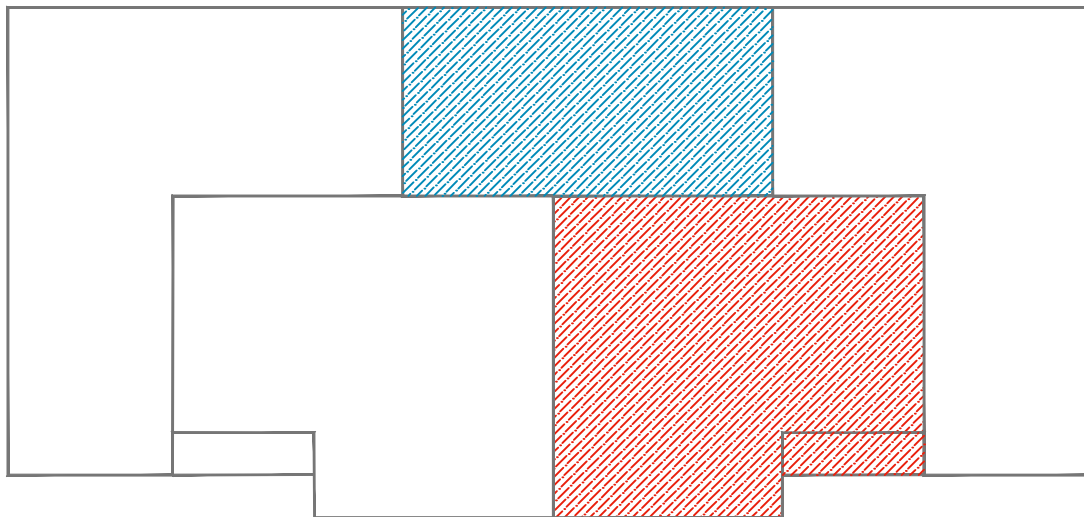
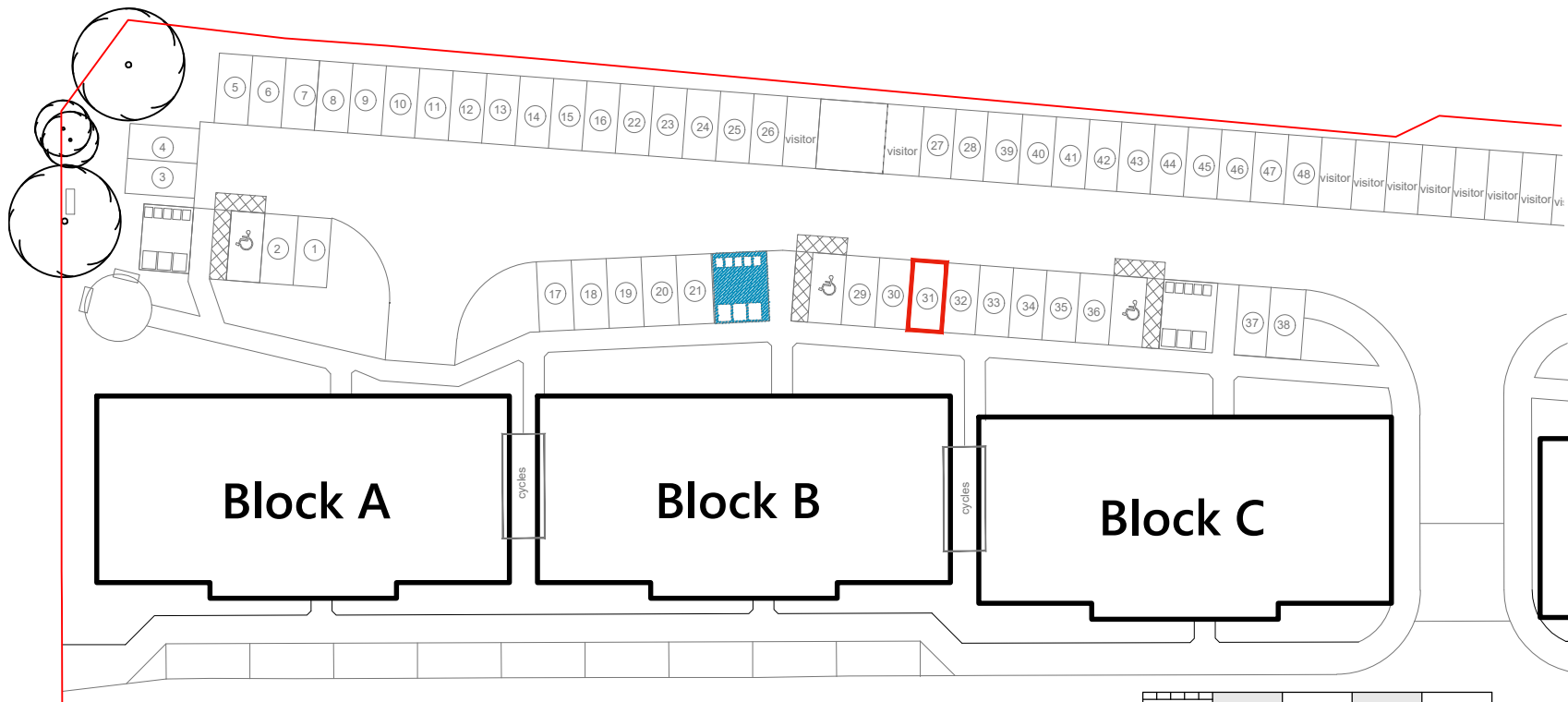
Block B
Plot 1/4



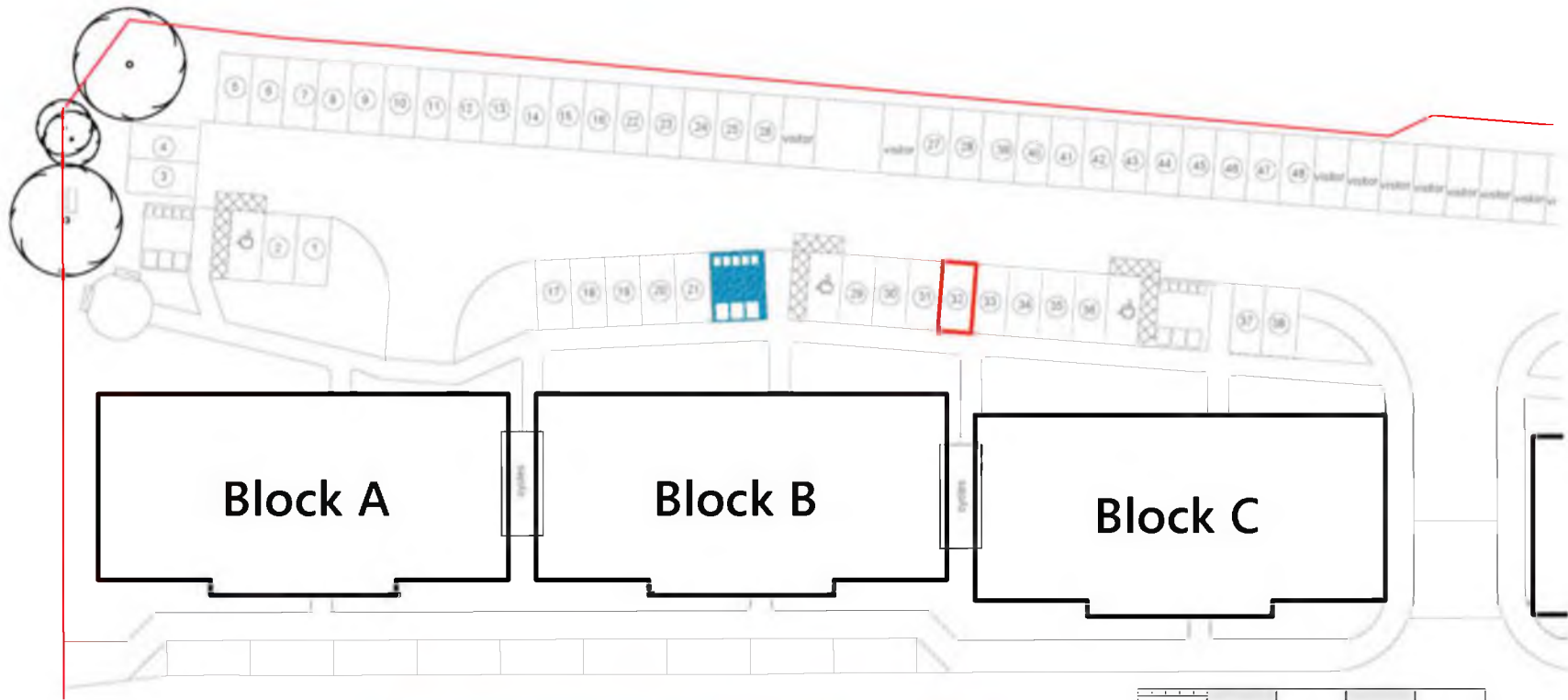
Block B
Plot 2/1



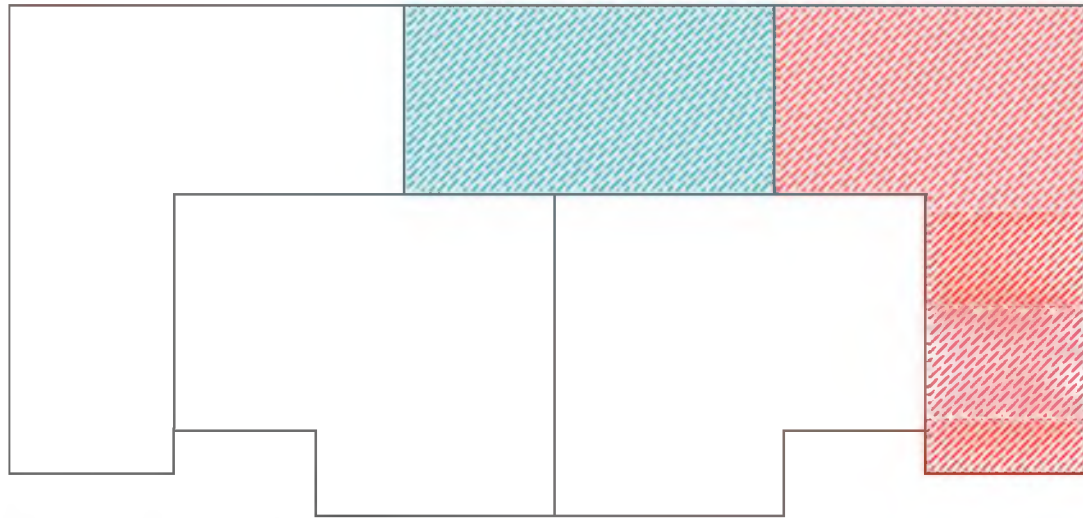
Block B Plot 2/2



Block B
Plot 2/3

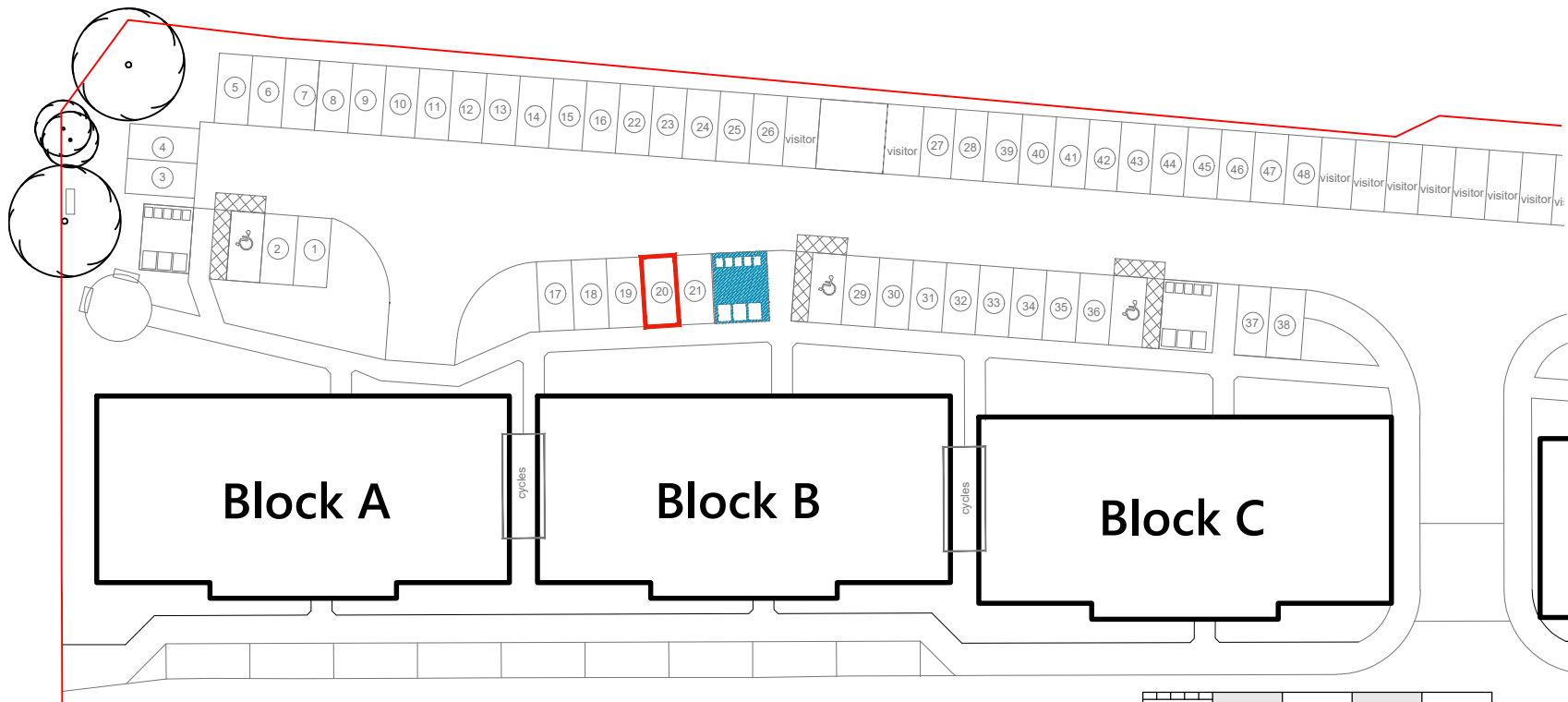


0m 5m 10m 15m 20m 25m
Scale ~ 1 500

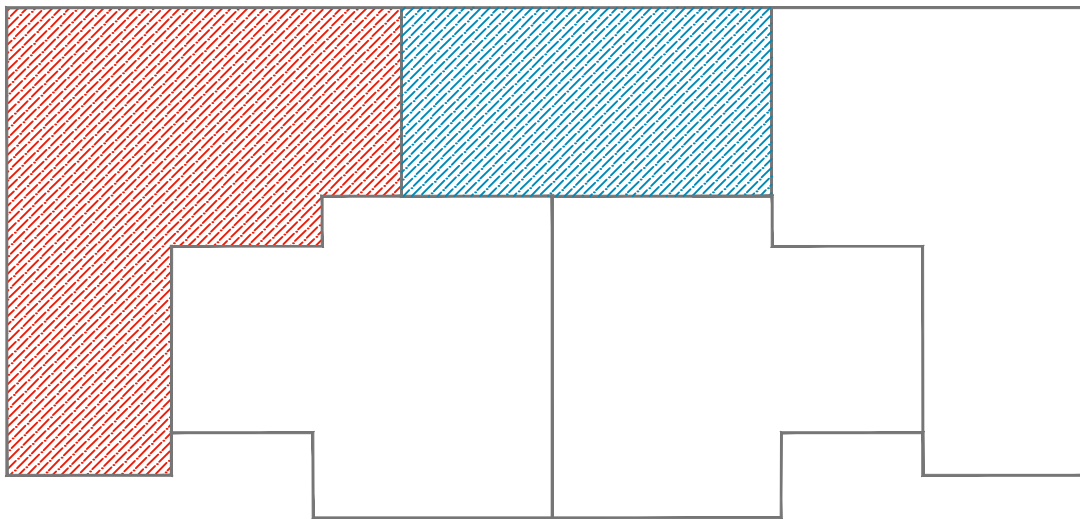


0m 2m 4m 6m 8m 10m
Scale ~ 1:200

Block B
Plot 2/4

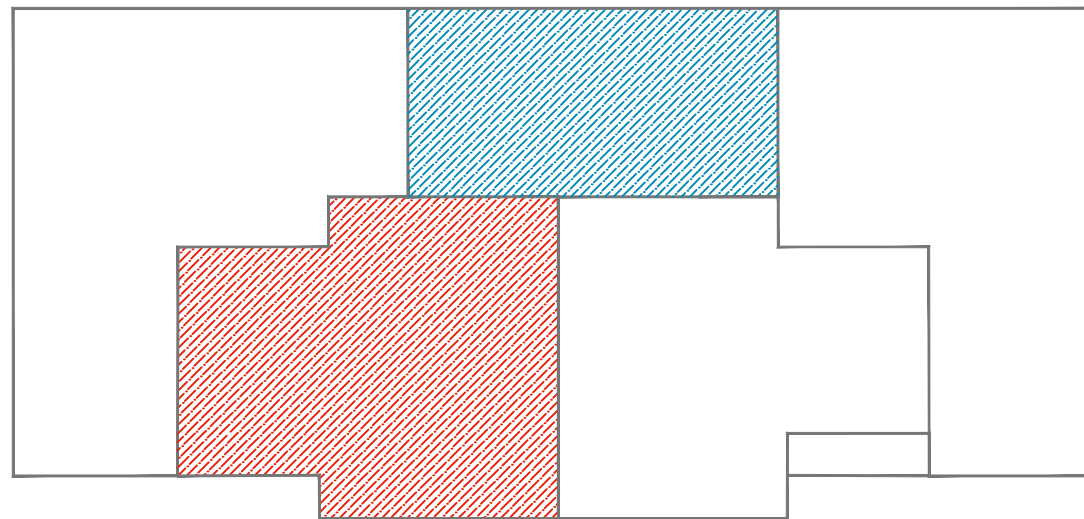
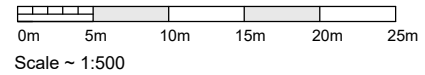
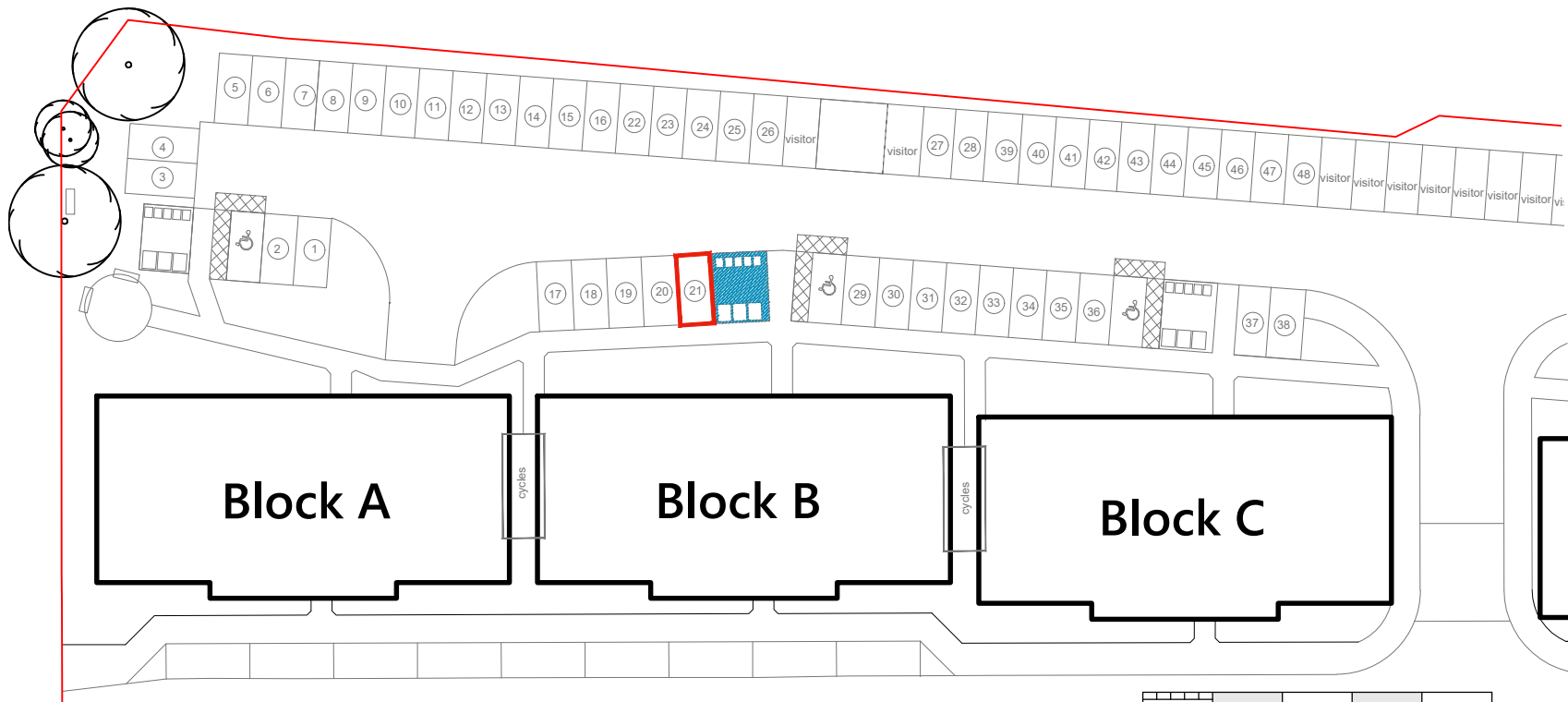


0m 5m 10m 15m 20m 25m
Scale ~ 1:500

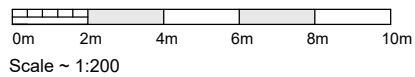


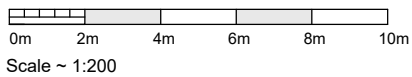
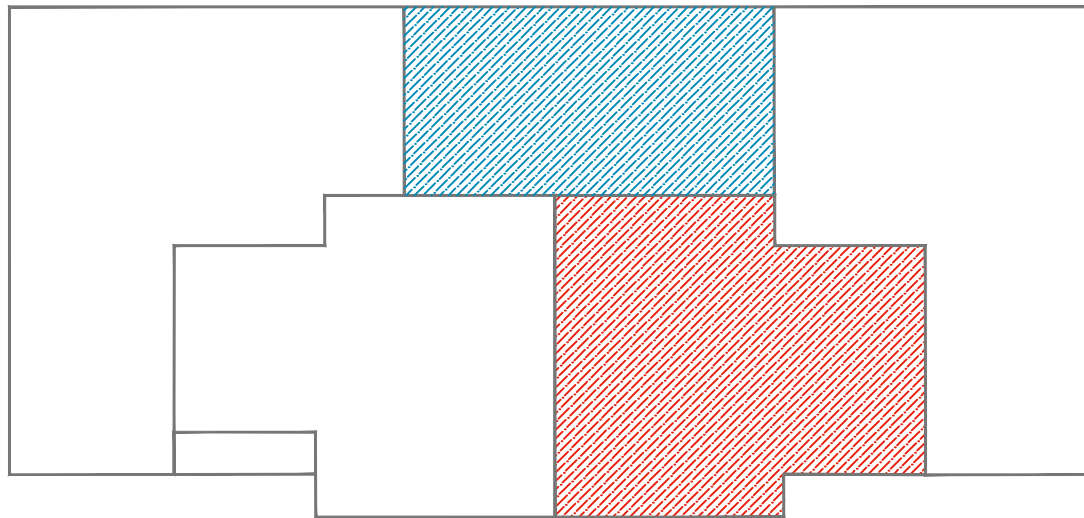
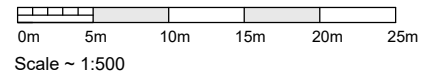
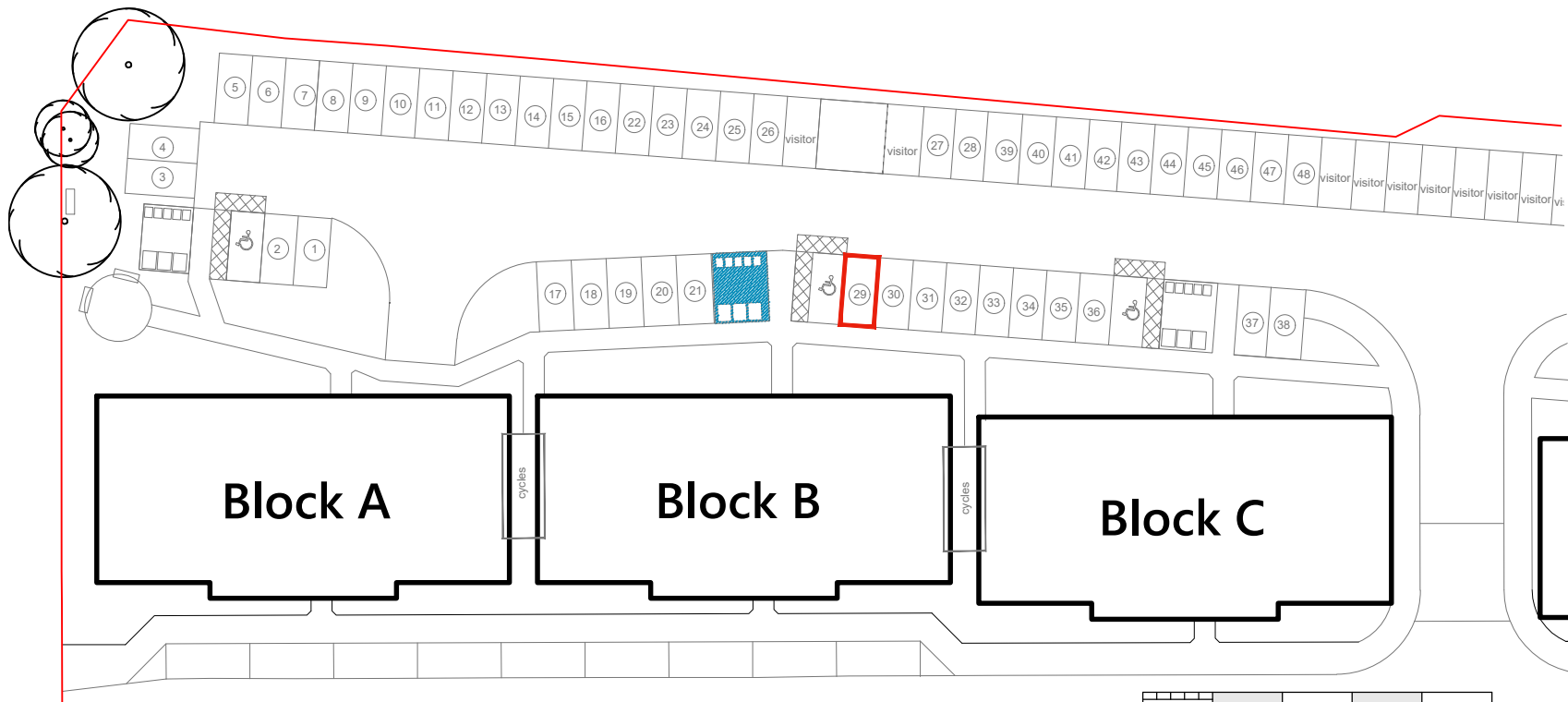
0m 2m 4m 6m 8m 10m
Scale ~ 1:200

Block B
Plot 3/1
Level 3

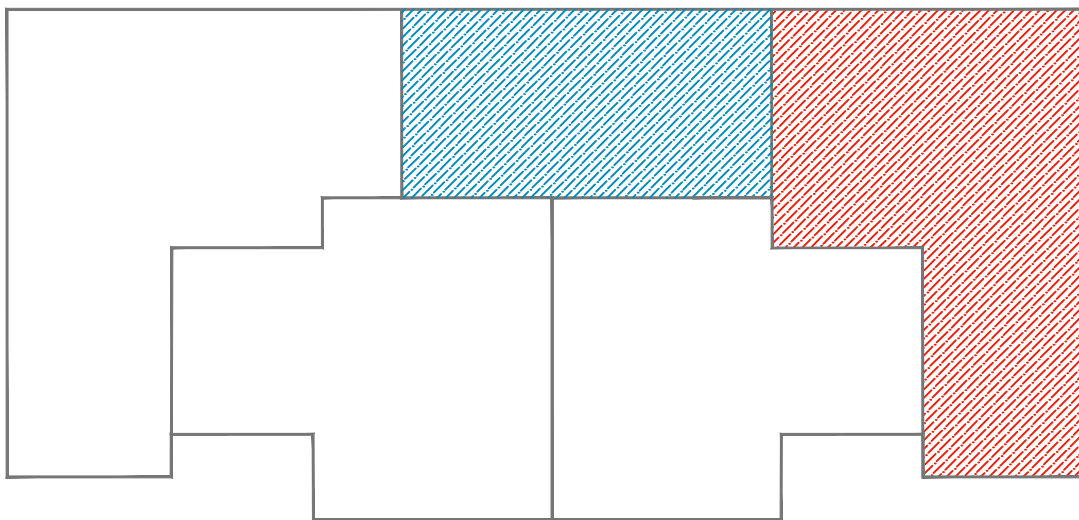
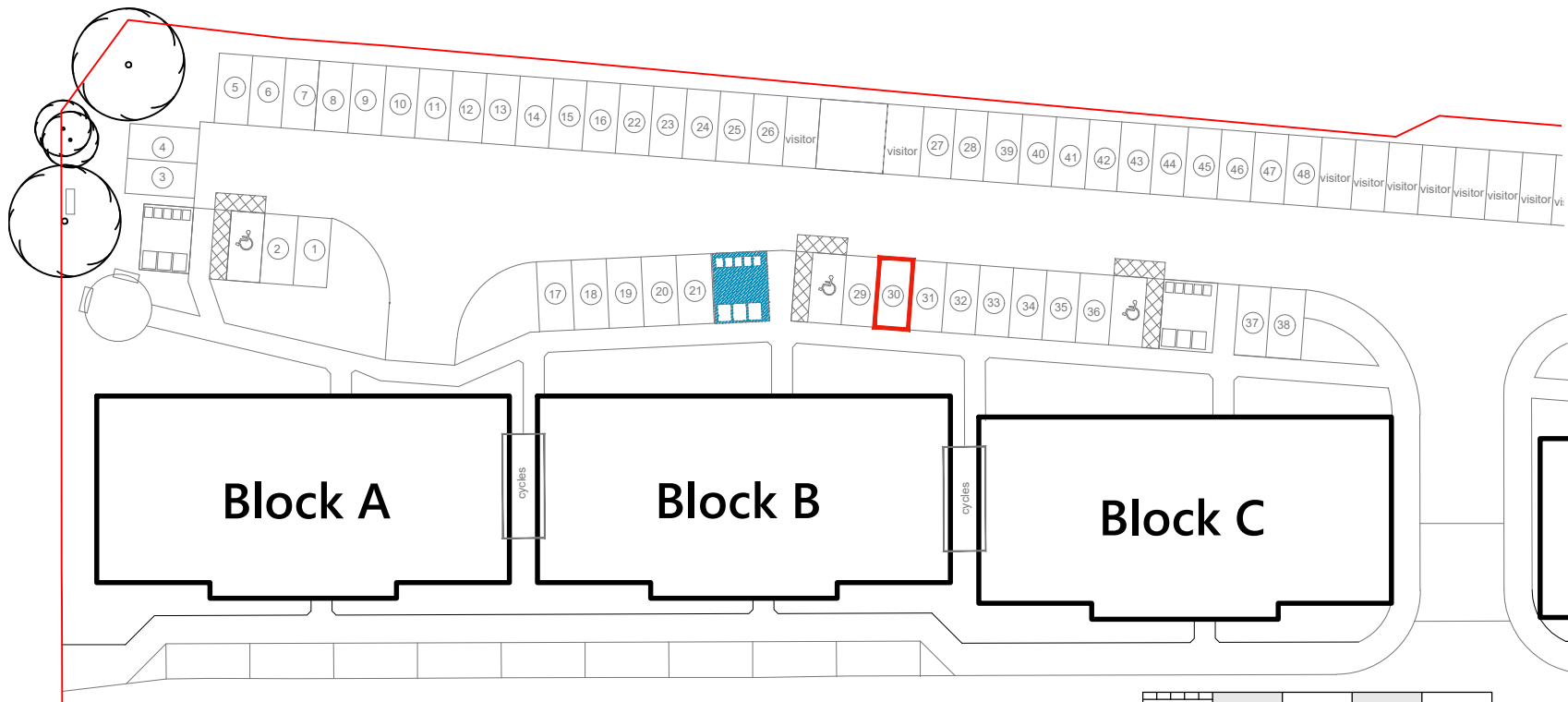


Block B
Plot 3/2
Level 3

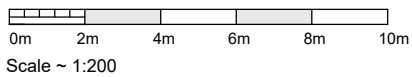
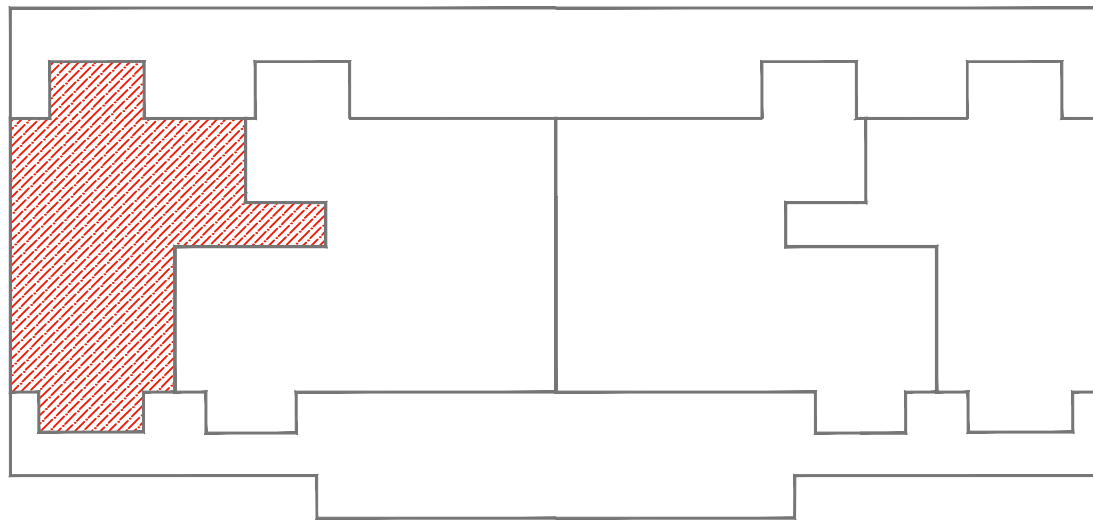
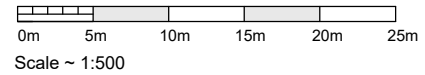
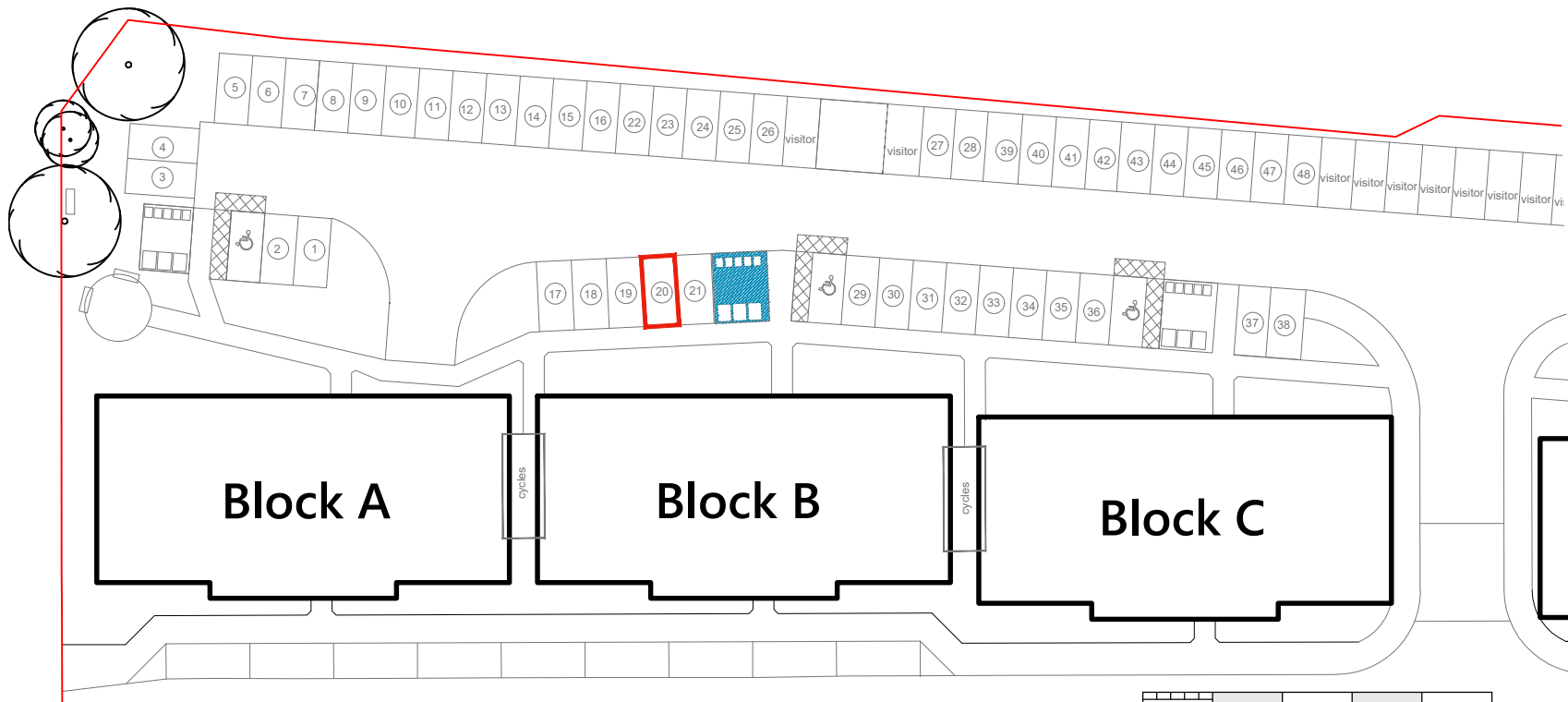




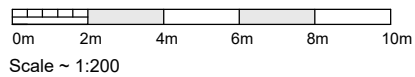
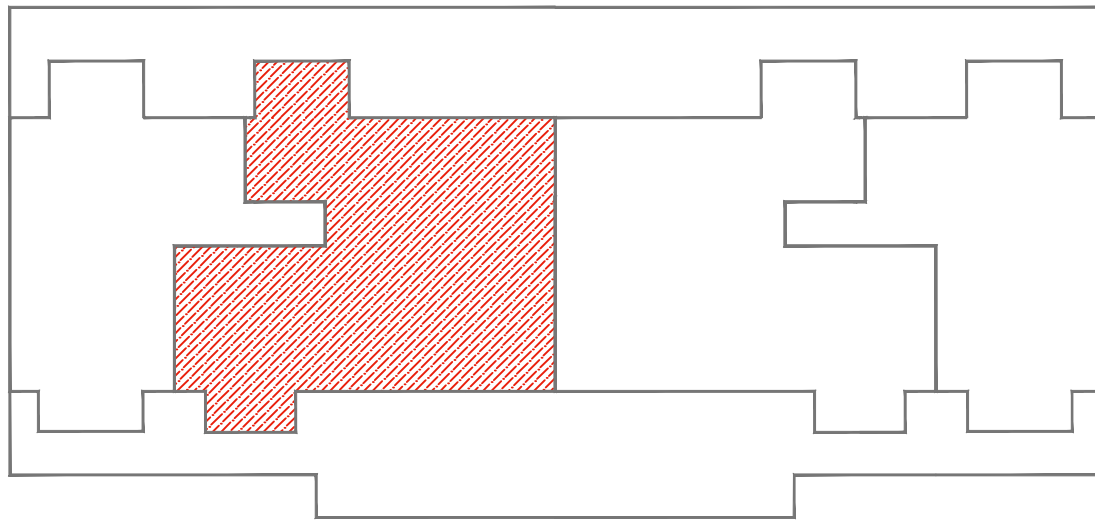
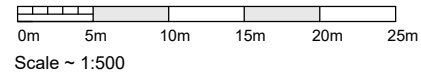
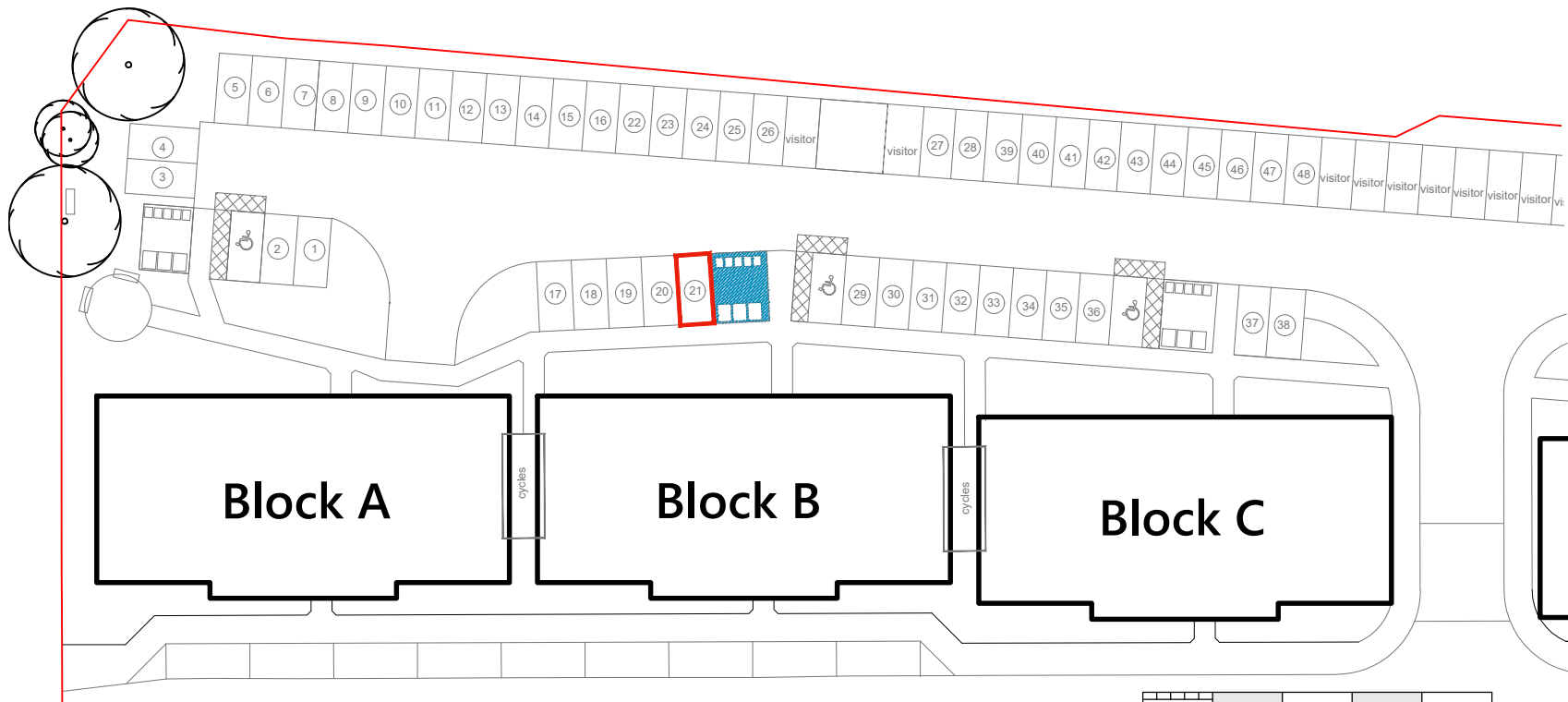
Block B
Plot 3/3
Level 3



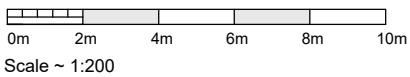
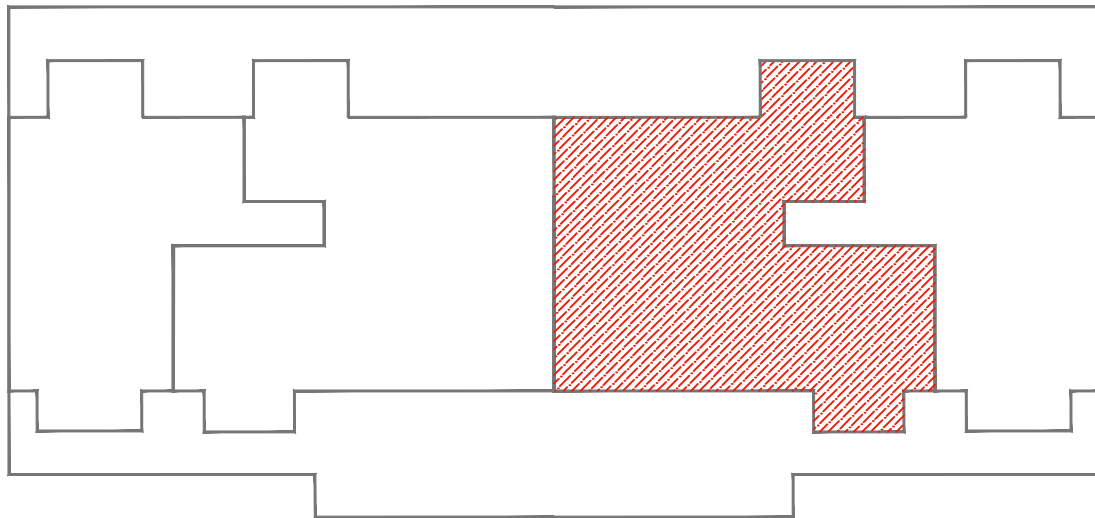
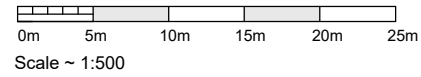
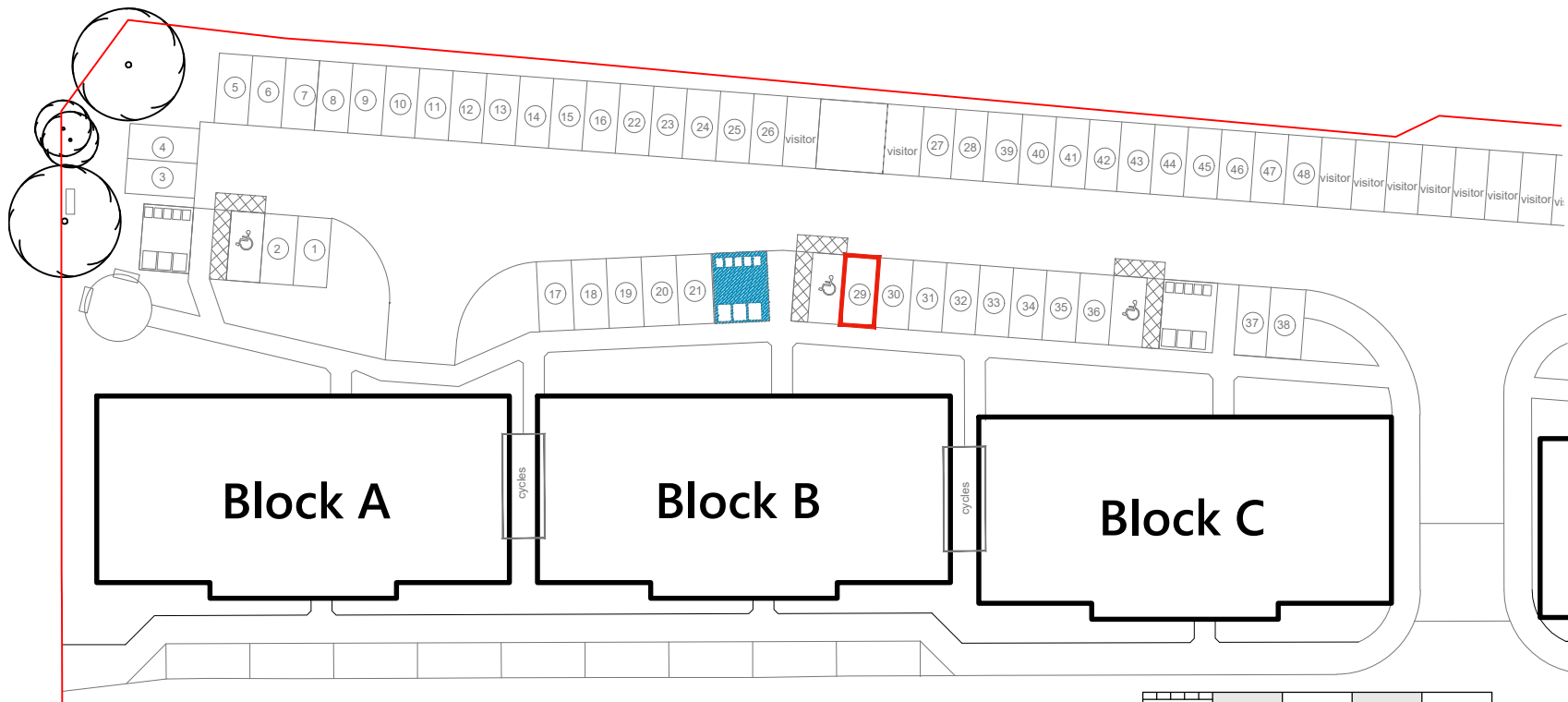
Block B
Plot 3/4
Level 3



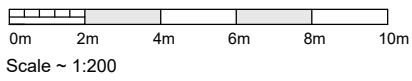
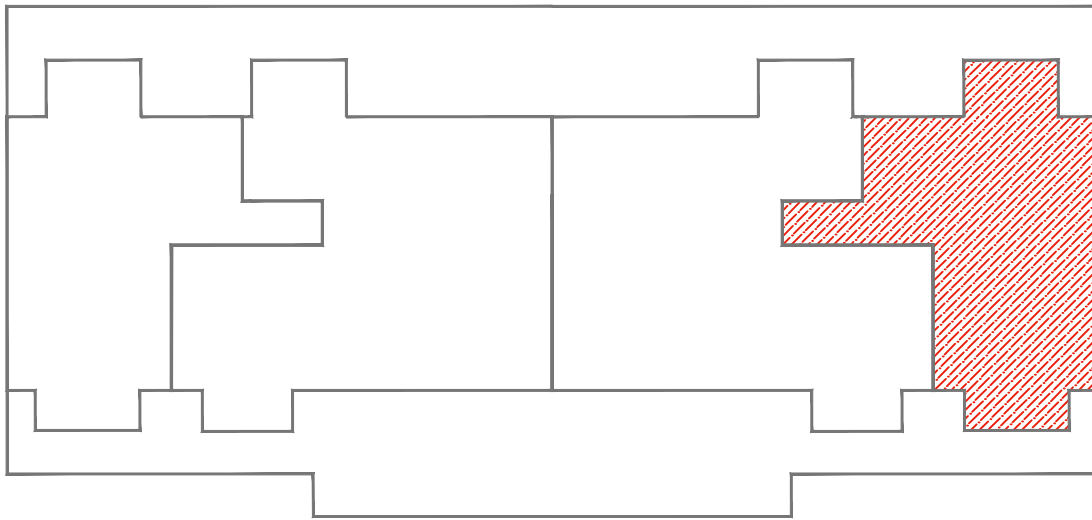
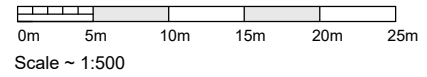
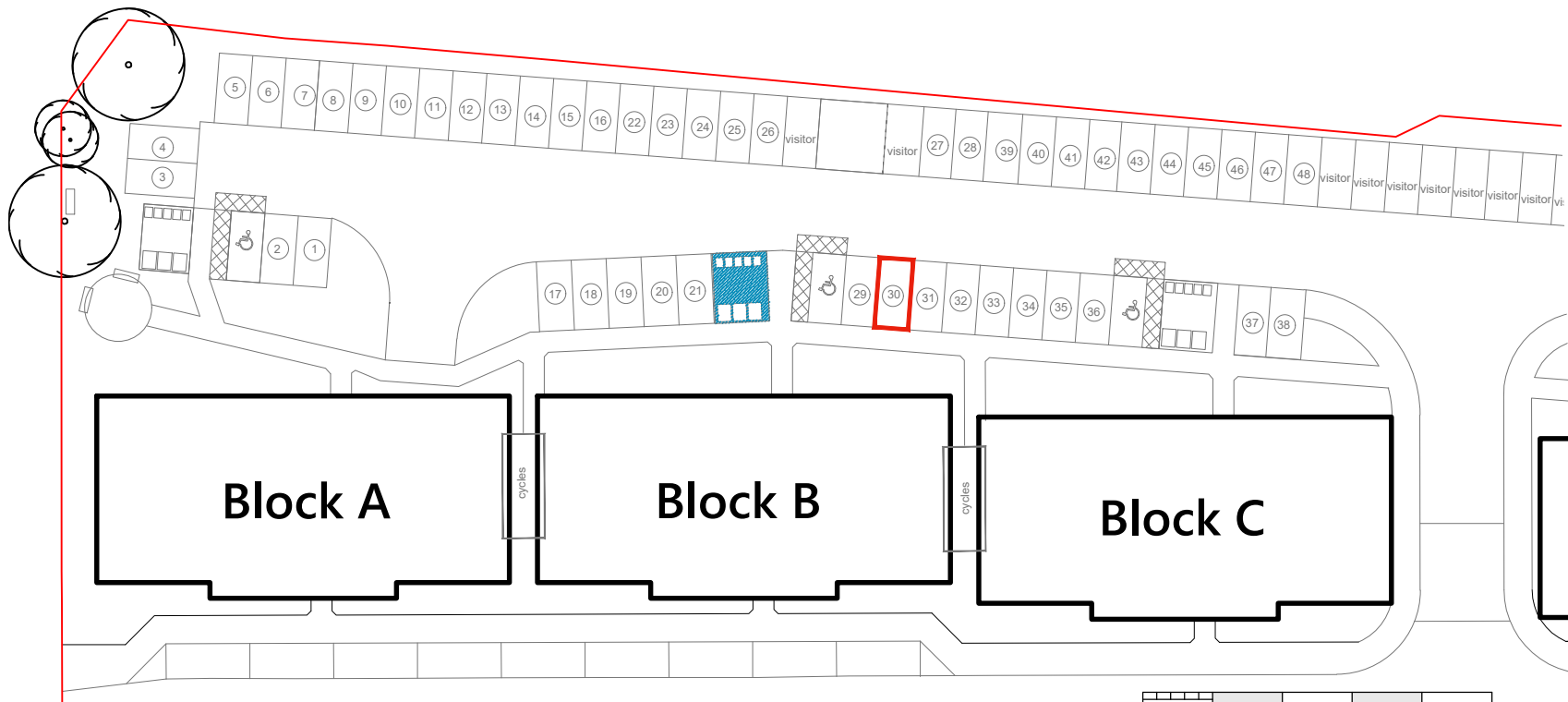
Block B
Plot 3/1
Level 4



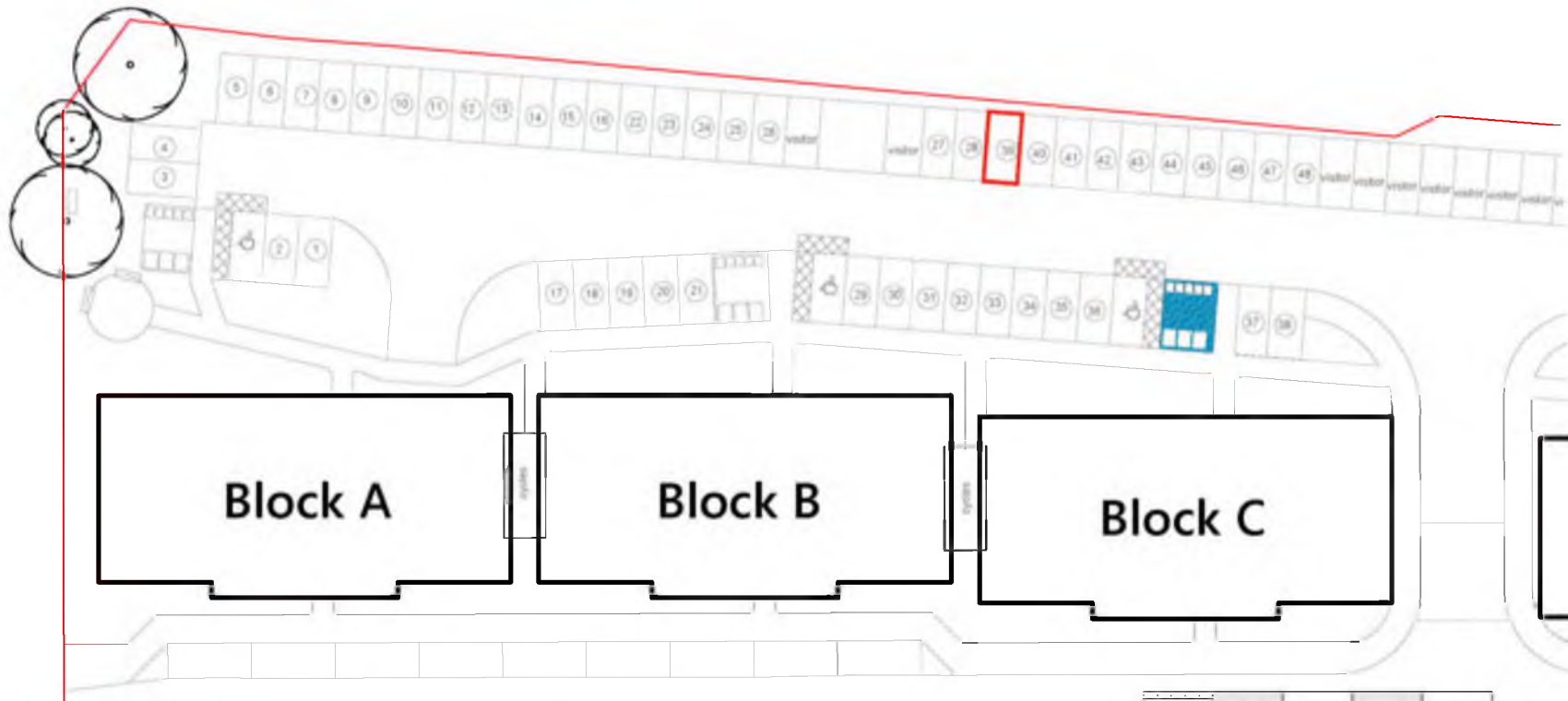
Block B
Plot 3/2
Level 4



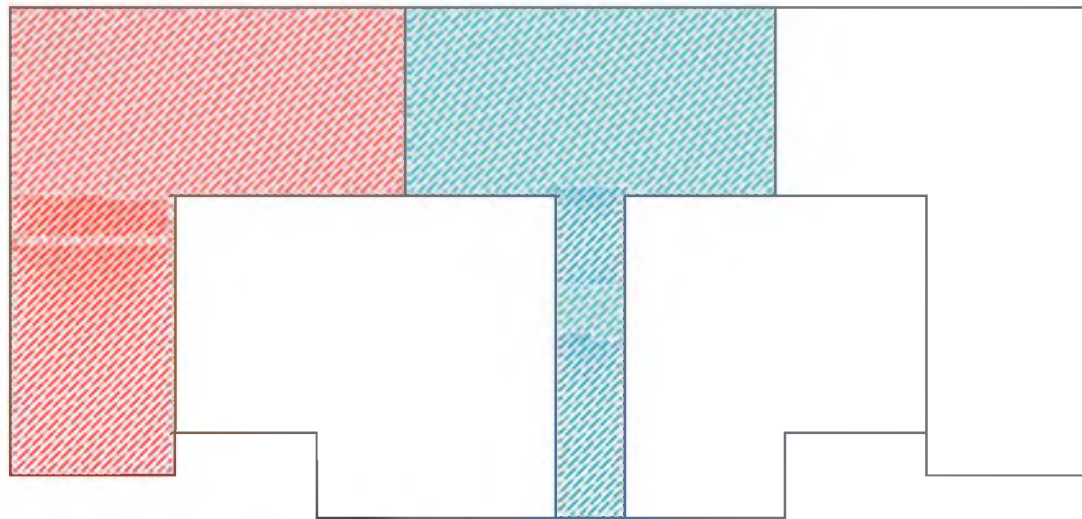
Block B
Plot 3/3
Level 4



Block B
Plot 3/4
Level 4

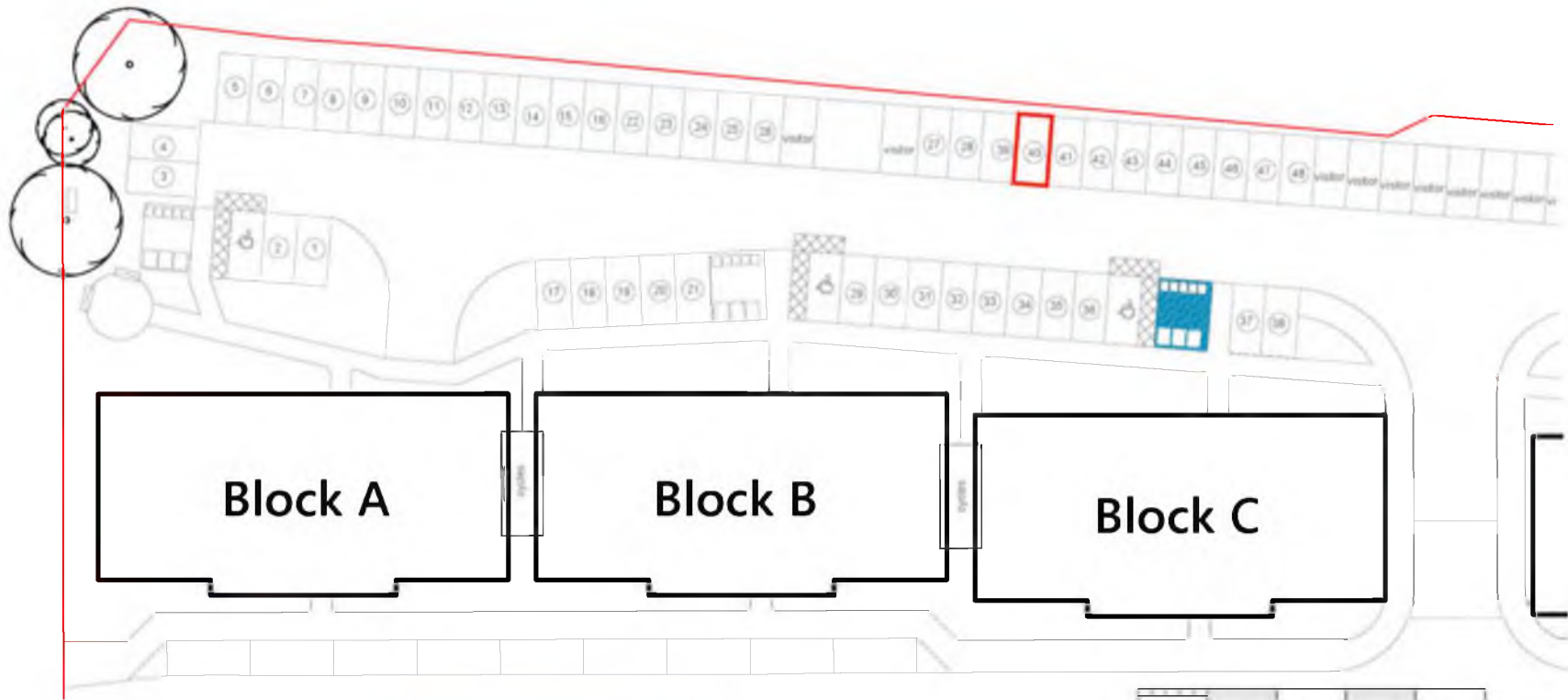


0m 5m 10m 15m 20m 25m
Scale ~ 1:500

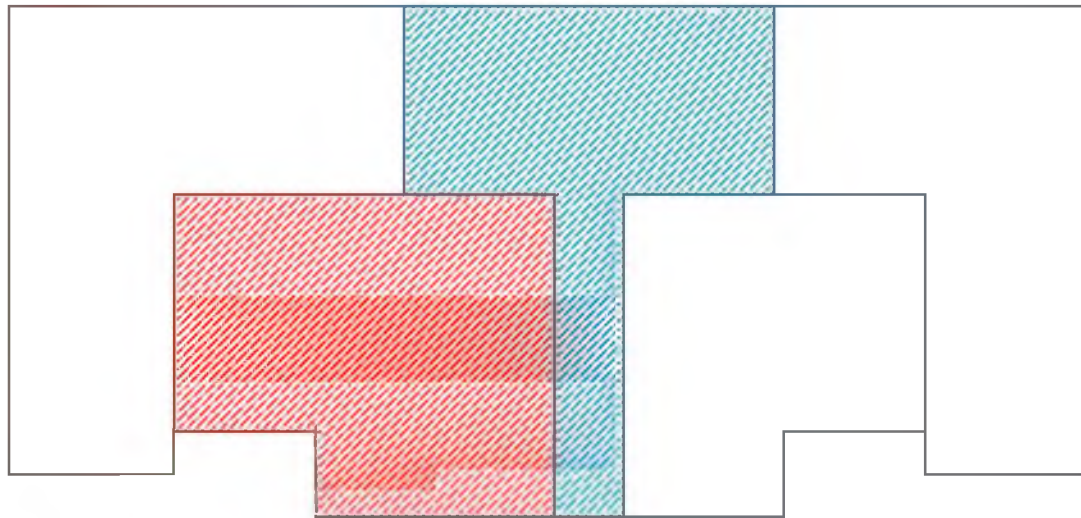


0m 2m 4m 6m 8m 10m
Scale ~ 1:200

Block C
Plot G/1

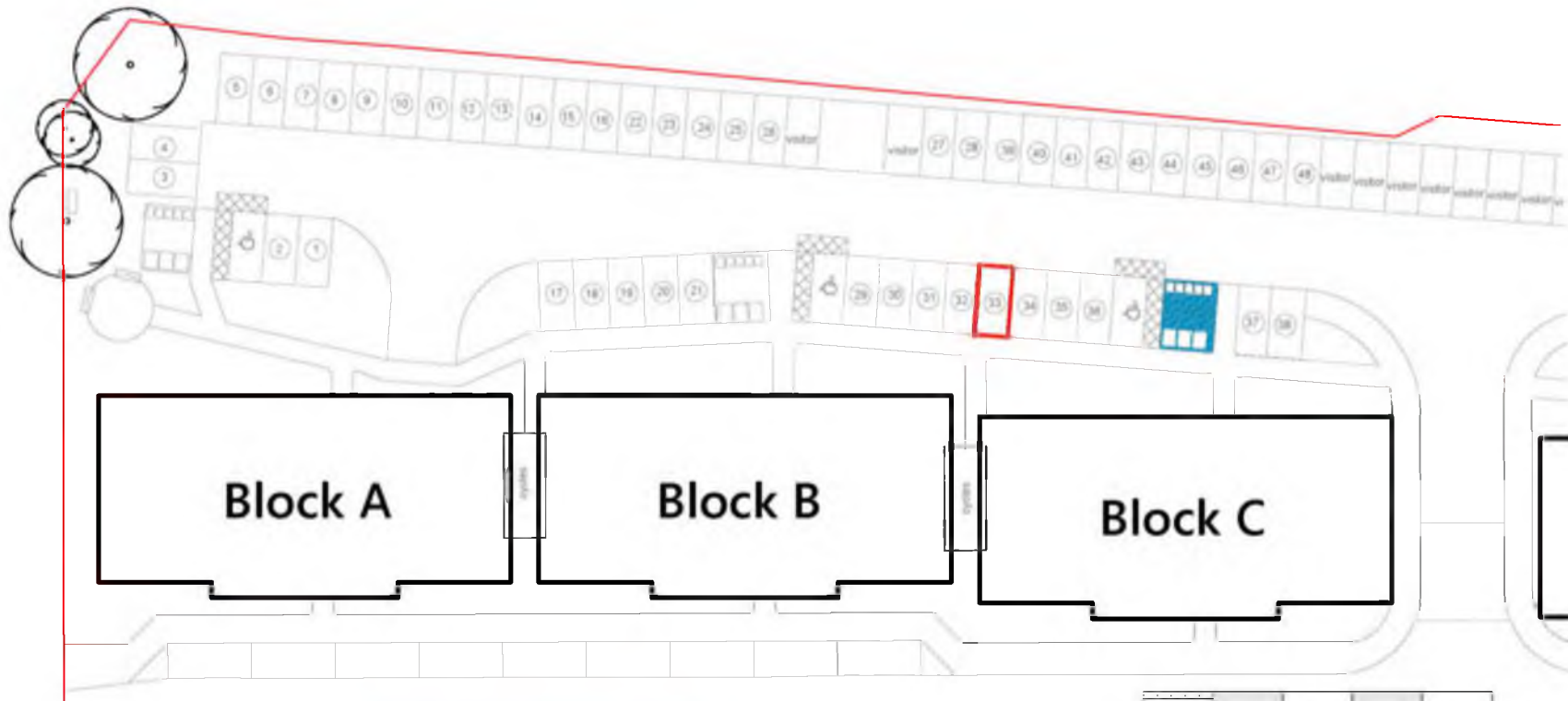


0m 5m 10m 15m 20m 25m
Scale ~ 1:500

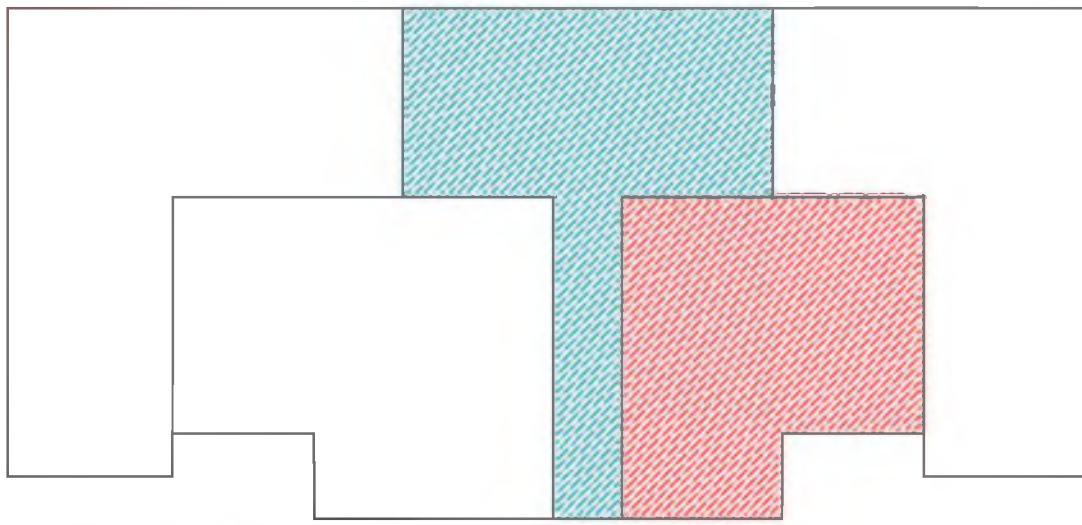


0m 2m 4m 6m 8m 10m
Scale ~ 1:200

Block C
Plot G/2

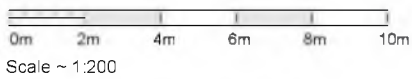
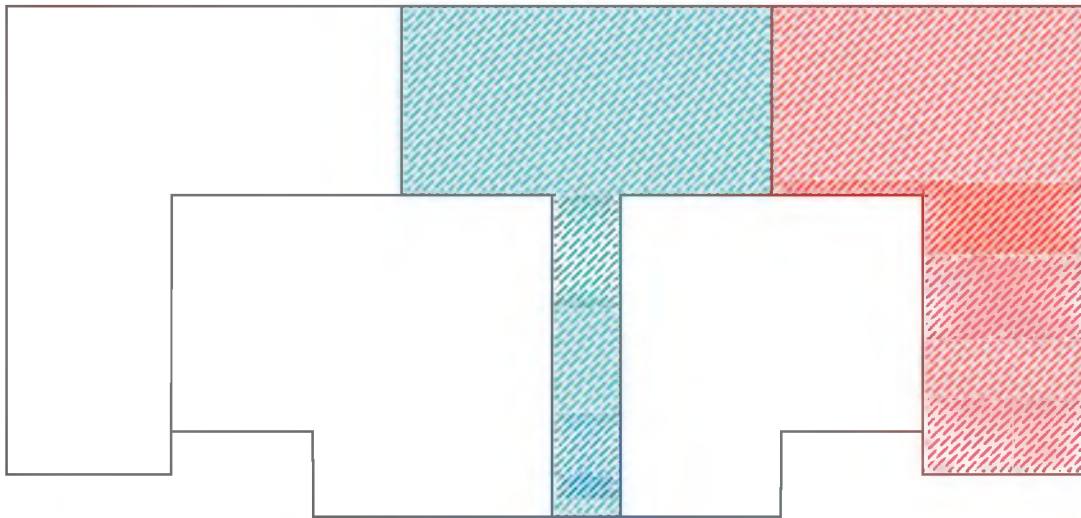
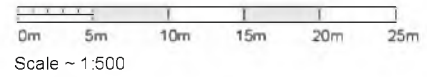
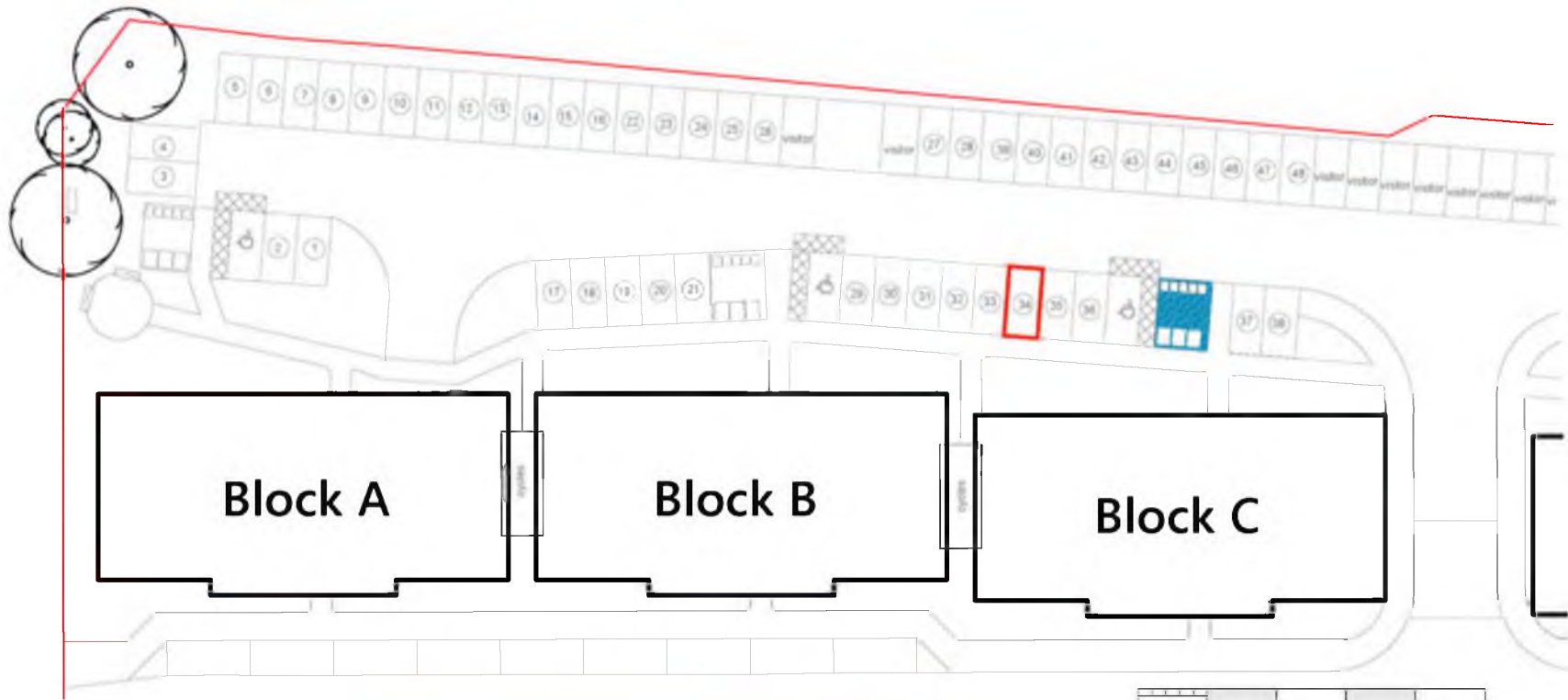


0m 5m 10m 15m 20m 25m
Scale ~ 1 500

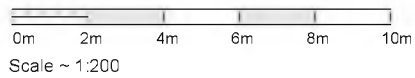
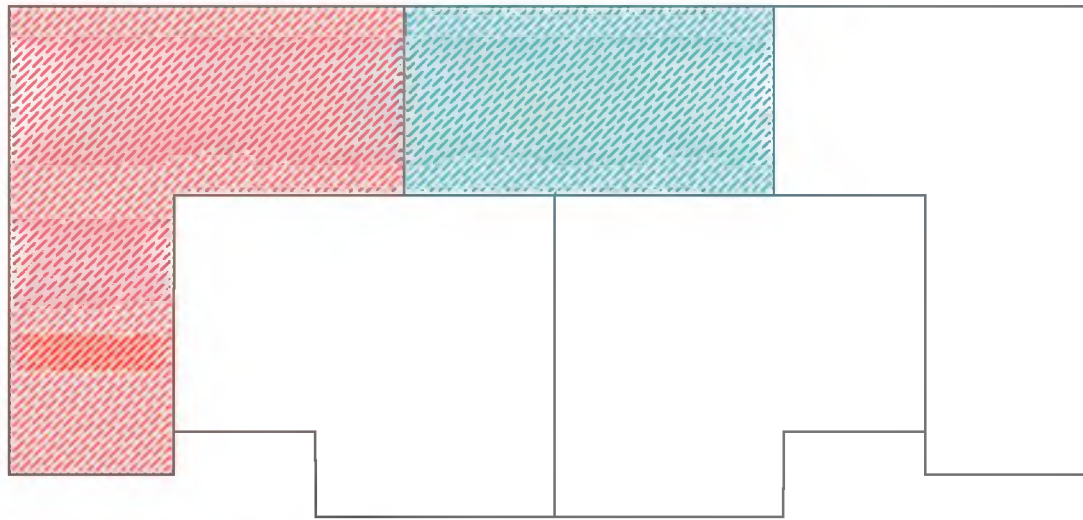
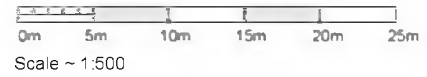
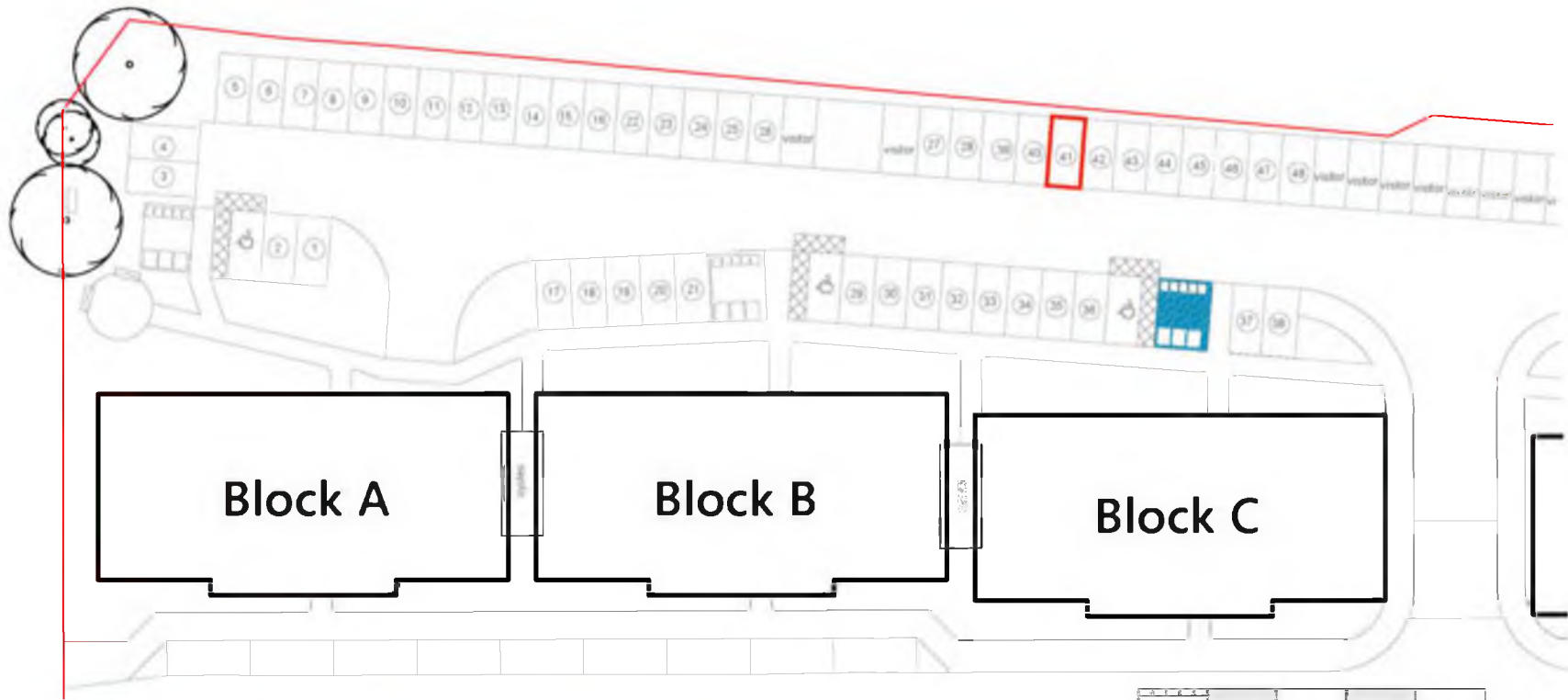


0m 2m 4m 6m 8m 10m
Scale ~ 1:200

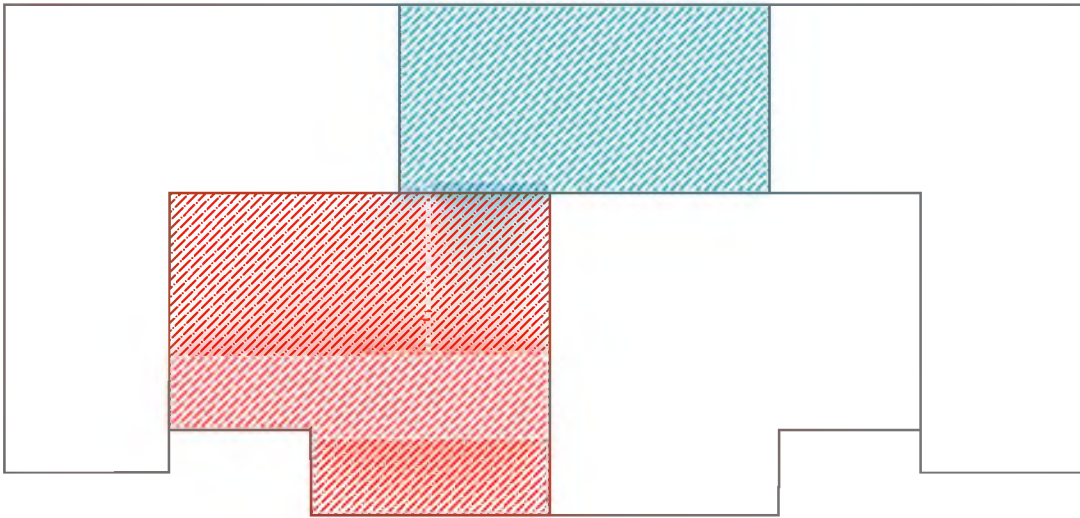
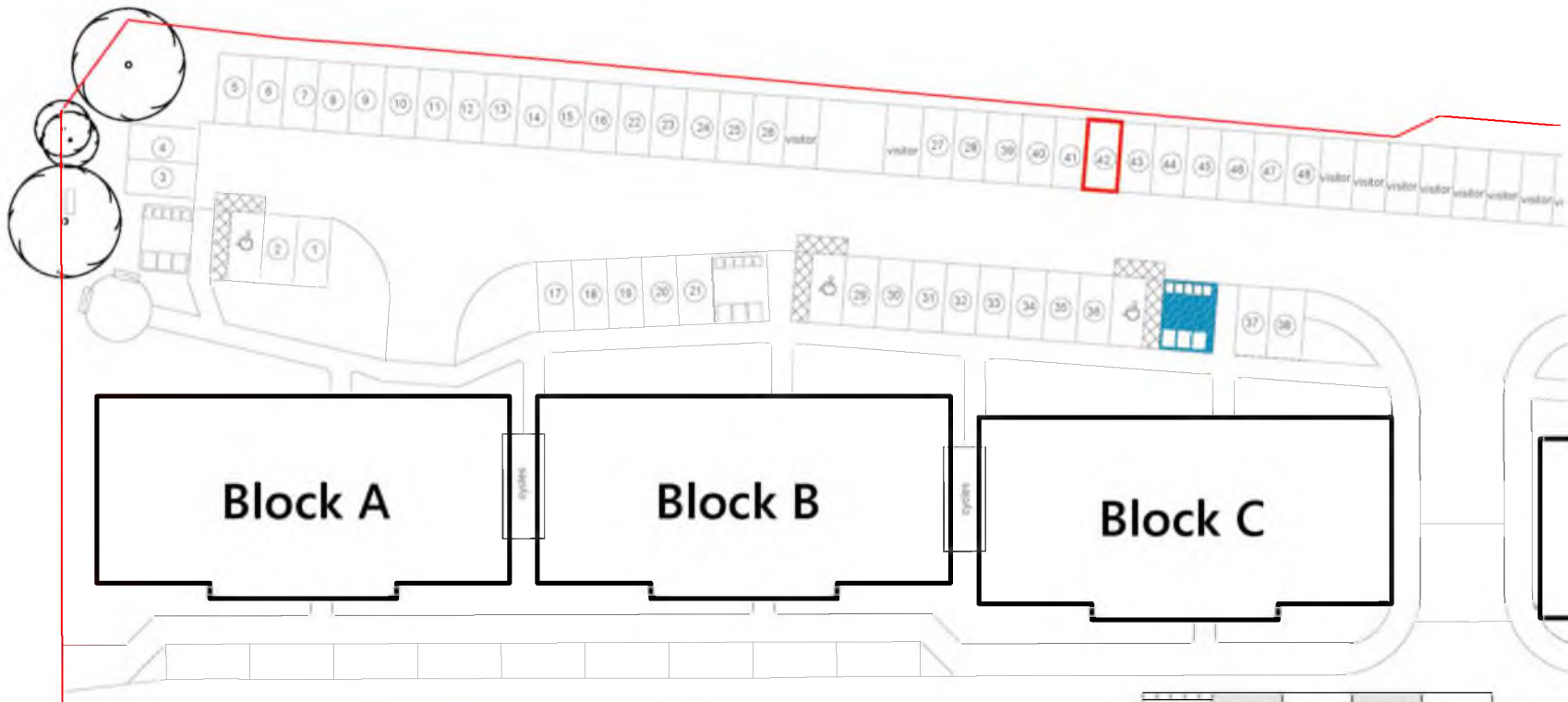
Block C
Plot G/3



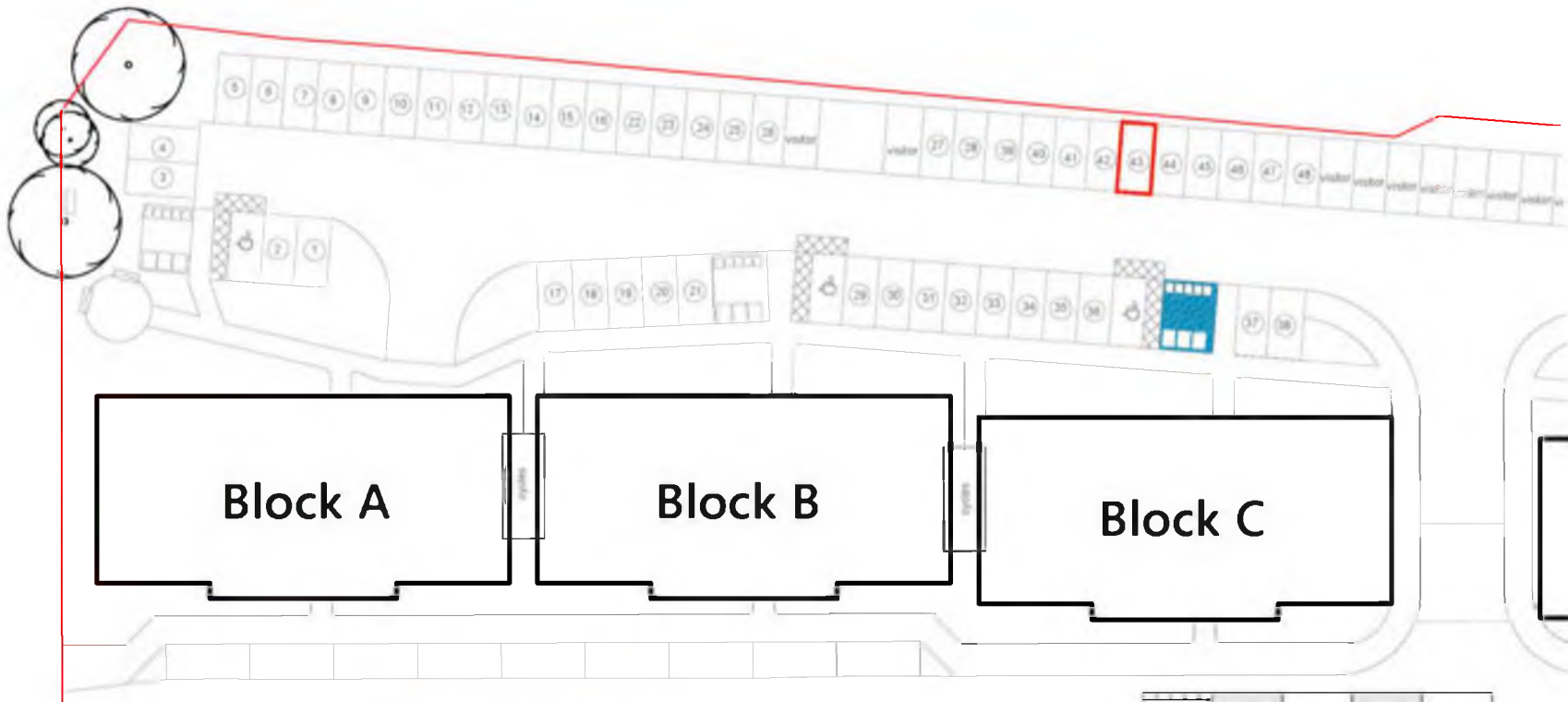
Block C
Plot G/4



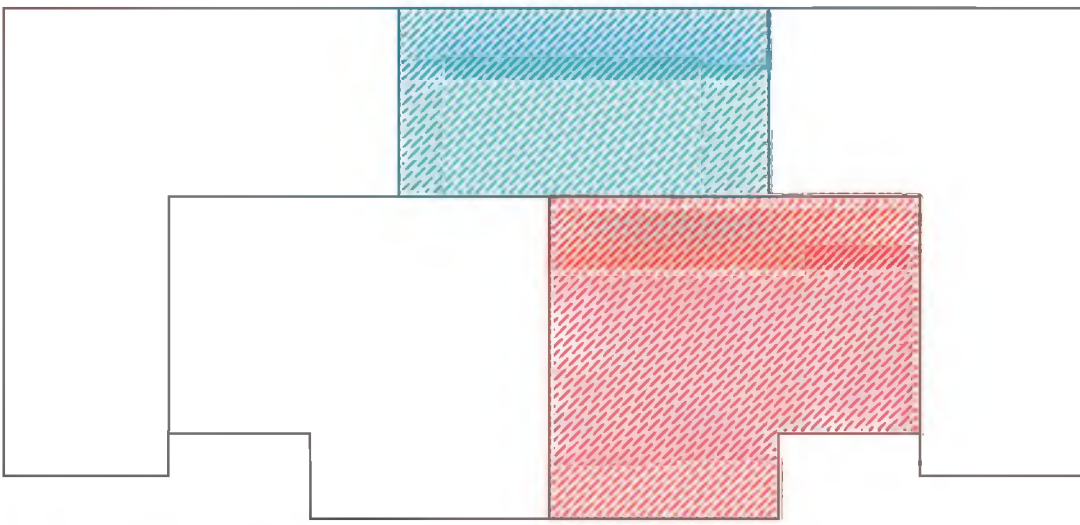
Block C
Plot 1/1



Block C
Plot 1/2

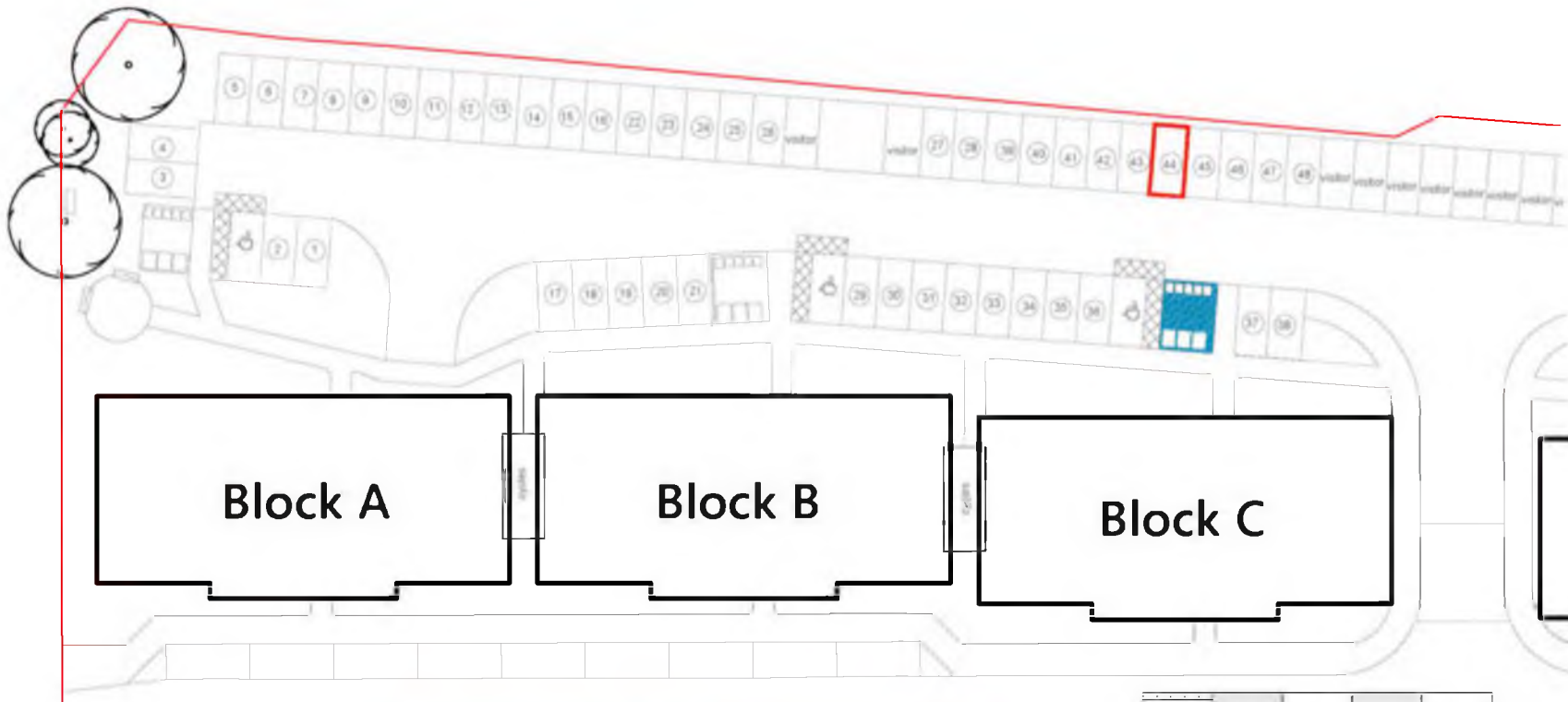


0m 5m 10m 15m 20m 25m
Scale ~ 1:500

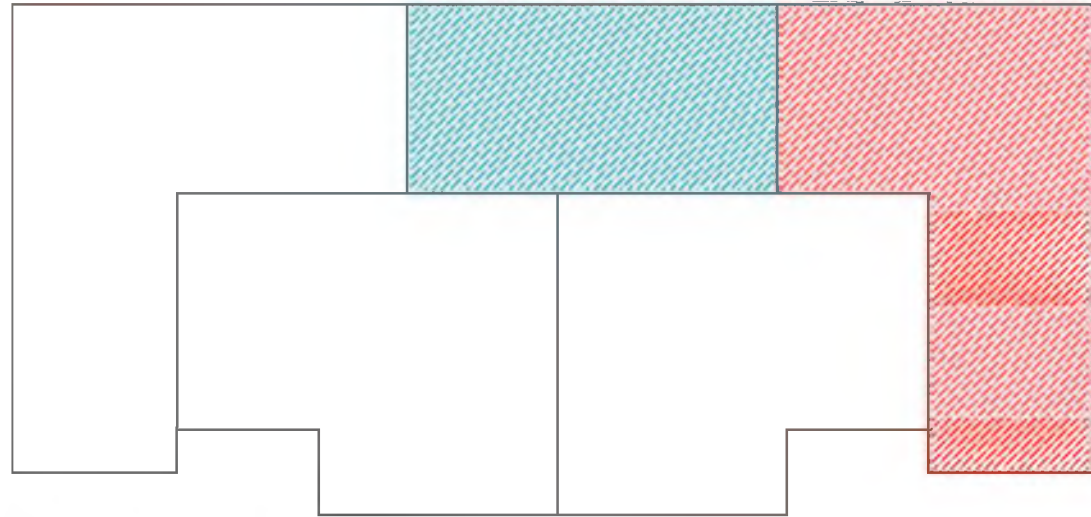


0m 2m 4m 6m 8m 10m
Scale ~ 1:200

Block C
Plot 1/3

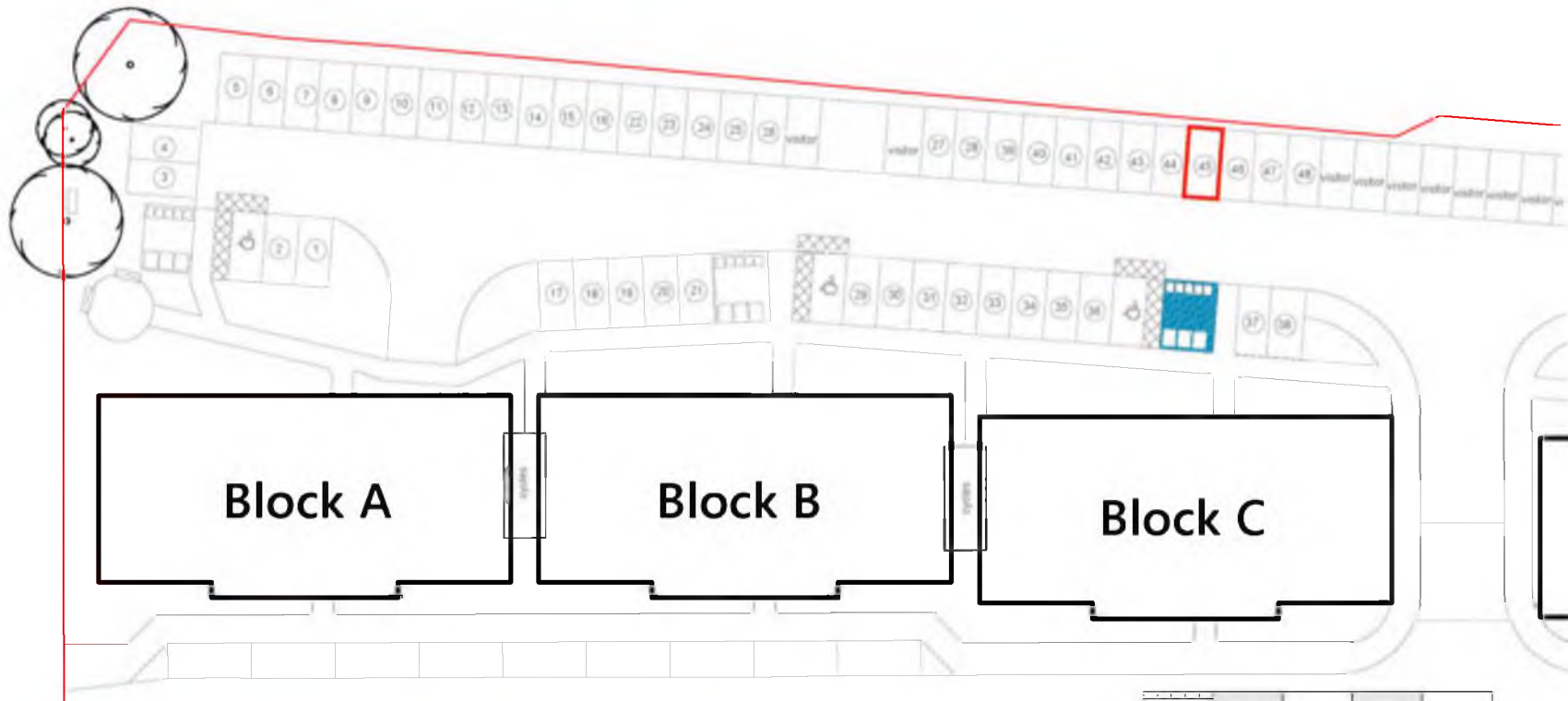


0m 5m 10m 15m 20m 25m
Scale ~ 1 500

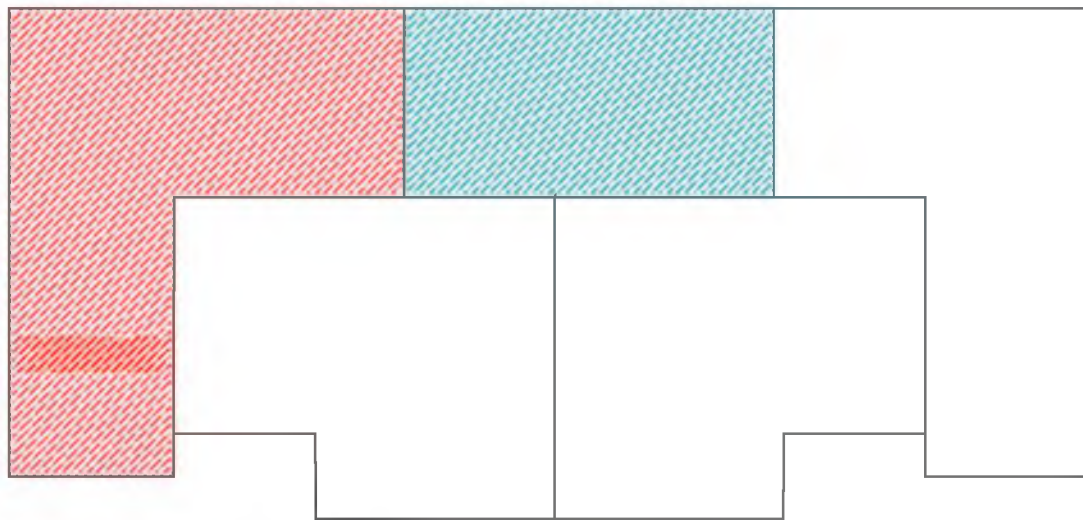


0m 2m 4m 6m 8m 10m
Scale ~ 1:200

Block C
Plot 1/4

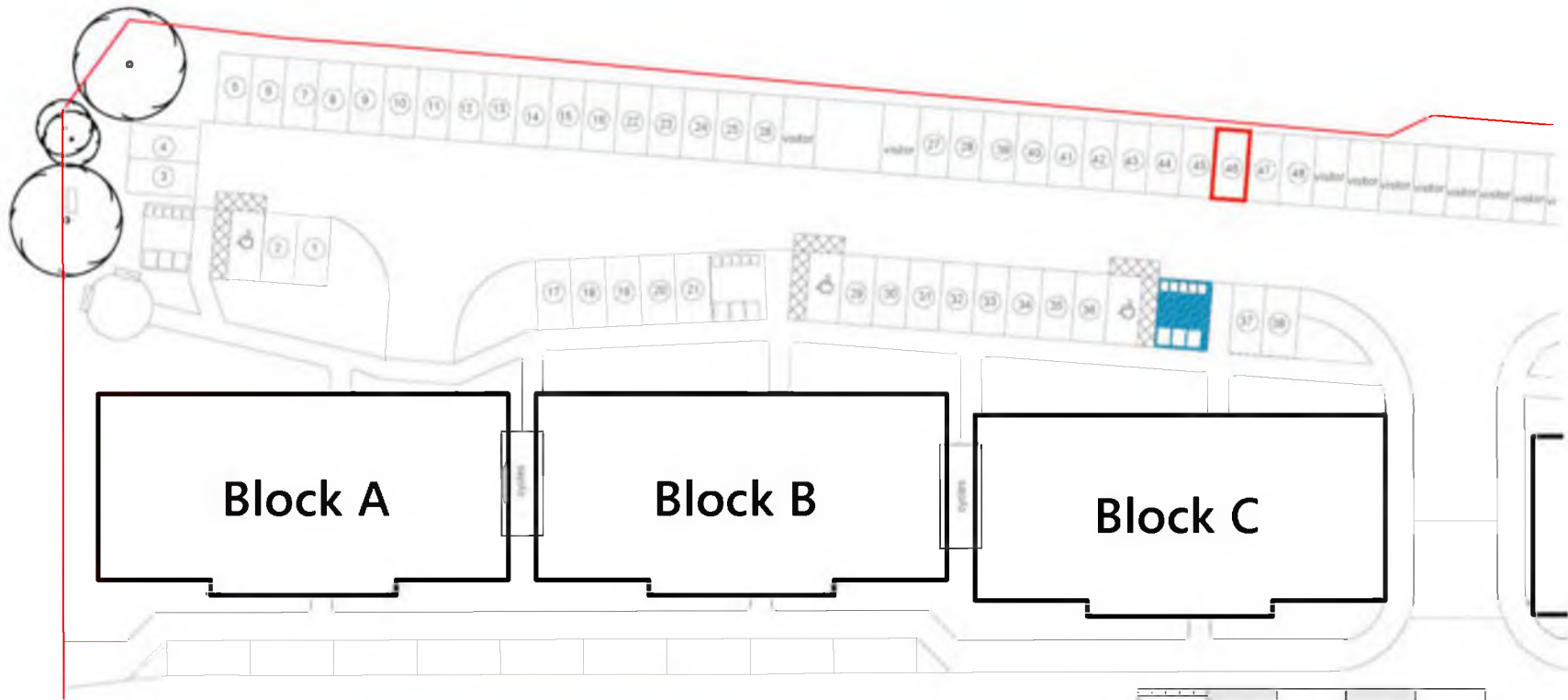


0m 5m 10m 15m 20m 25m
Scale ~ 1:500

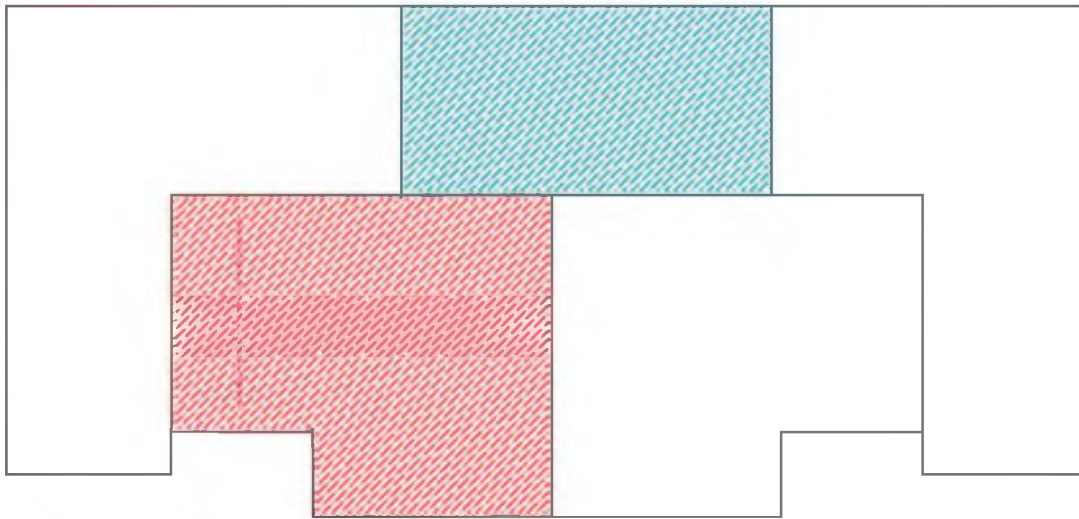


0m 2m 4m 6m 8m 10m
Scale ~ 1:200

Block C
Plot 2/1

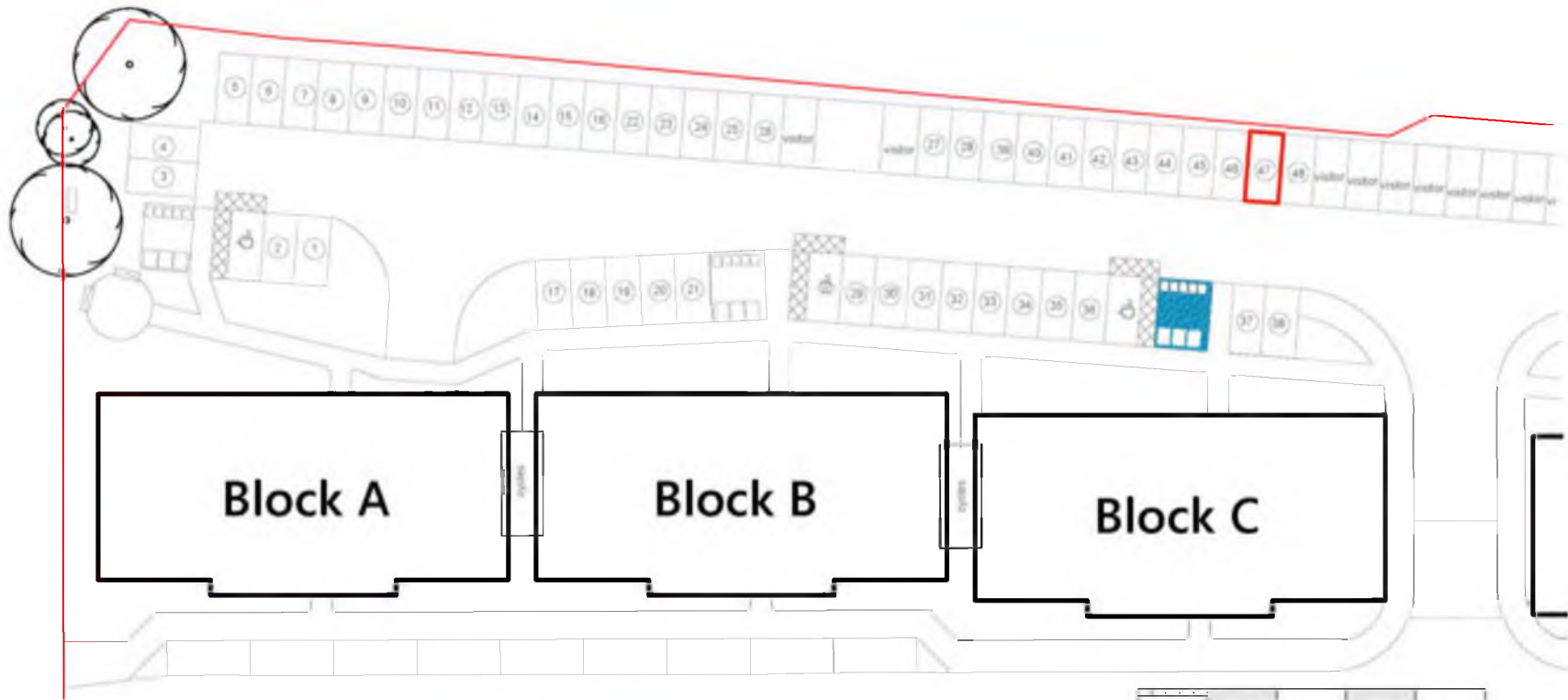


0m 5m 10m 15m 20m 25m
Scale ~ 1:500

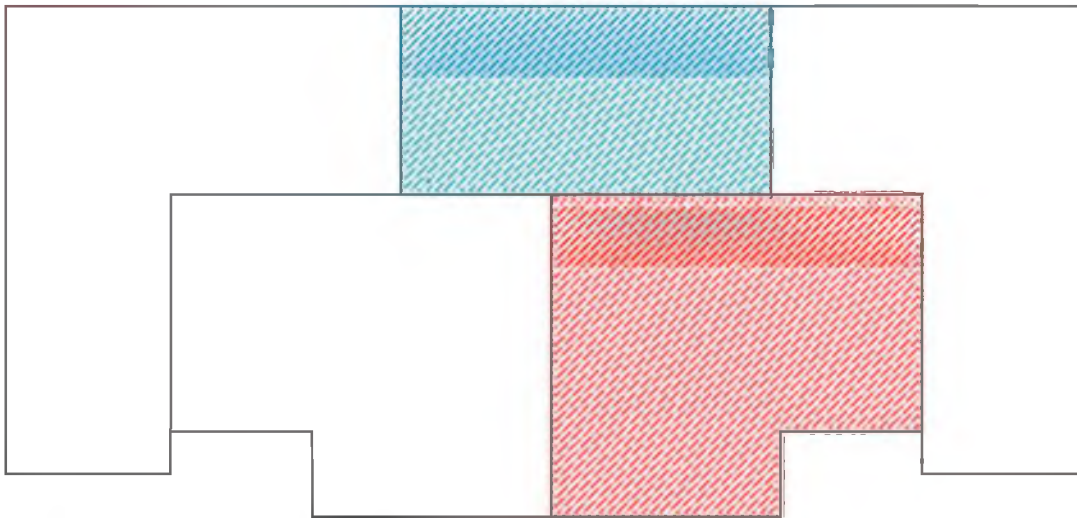


0m 2m 4m 6m 8m 10m
Scale ~ 1:200

Block C
Plot 2/2

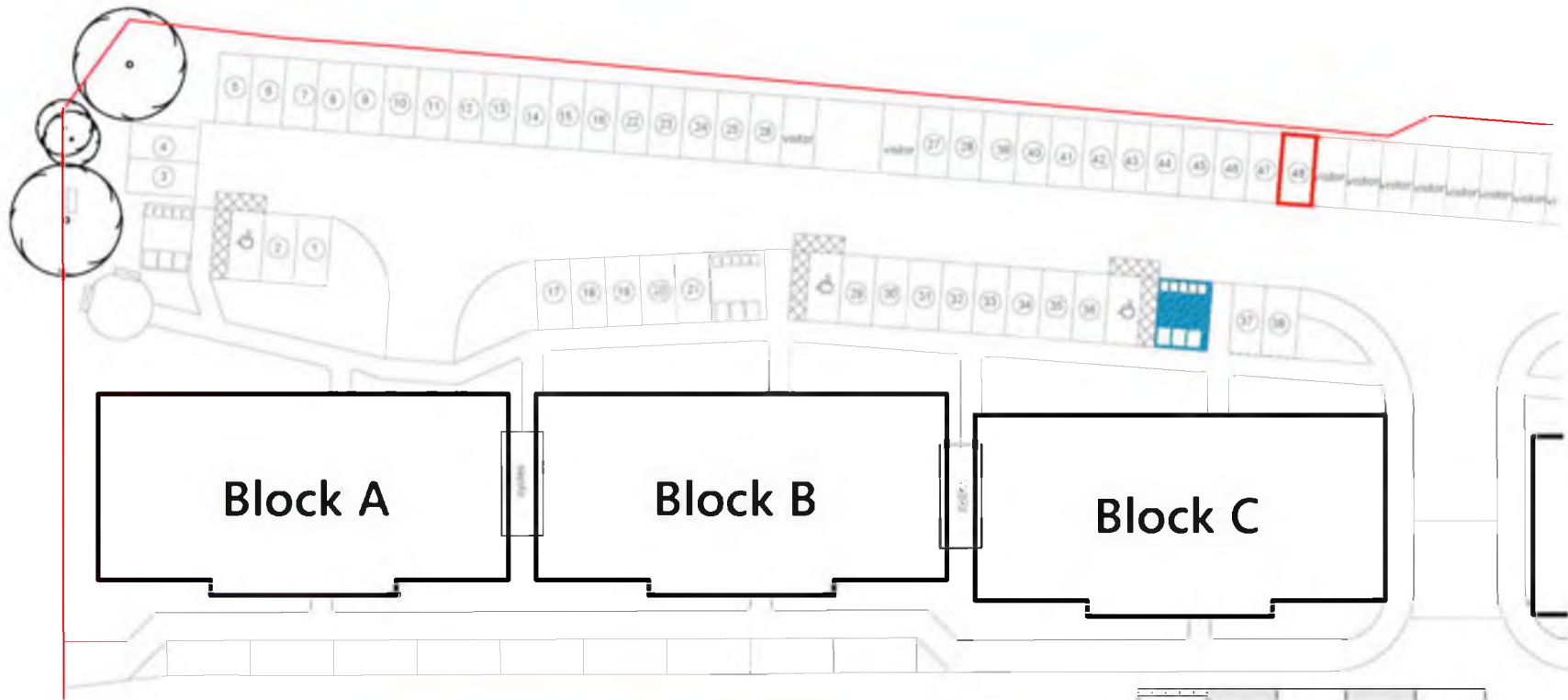


0m 5m 10m 15m 20m 25m
Scale ~ 1:500

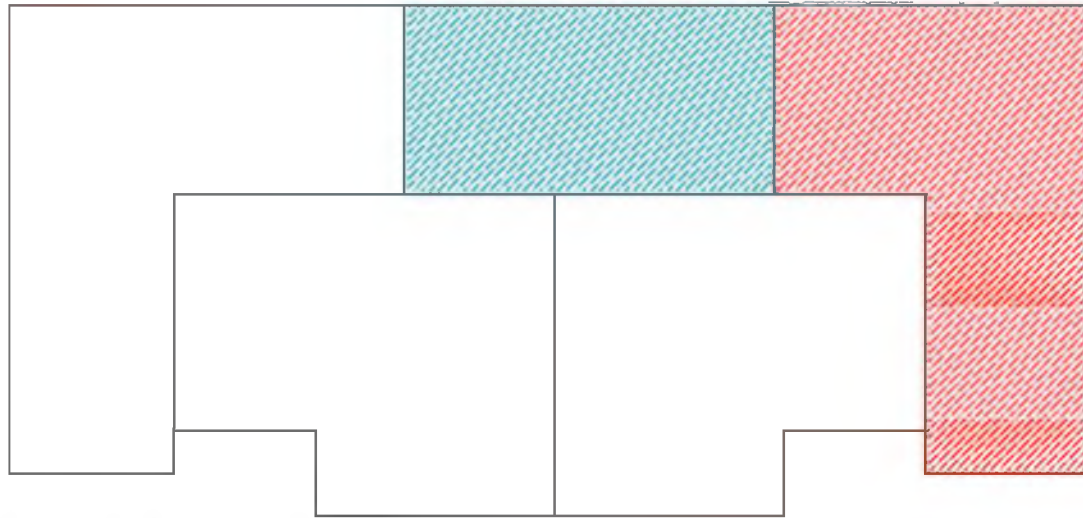


0m 2m 4m 6m 8m 10m
Scale ~ 1:200

Block C
Plot 2/3

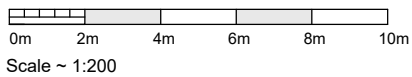
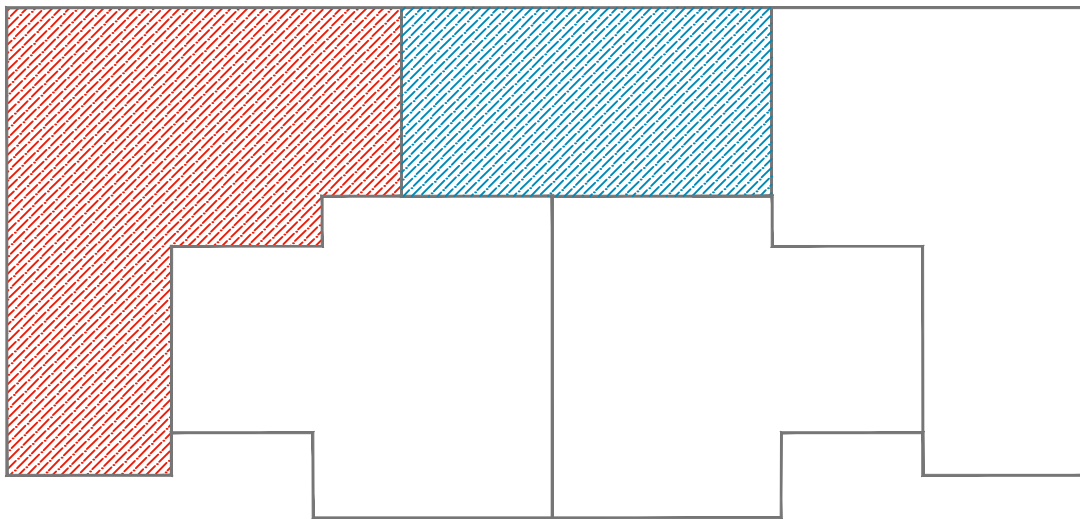
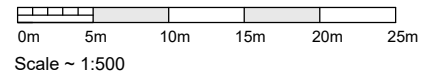
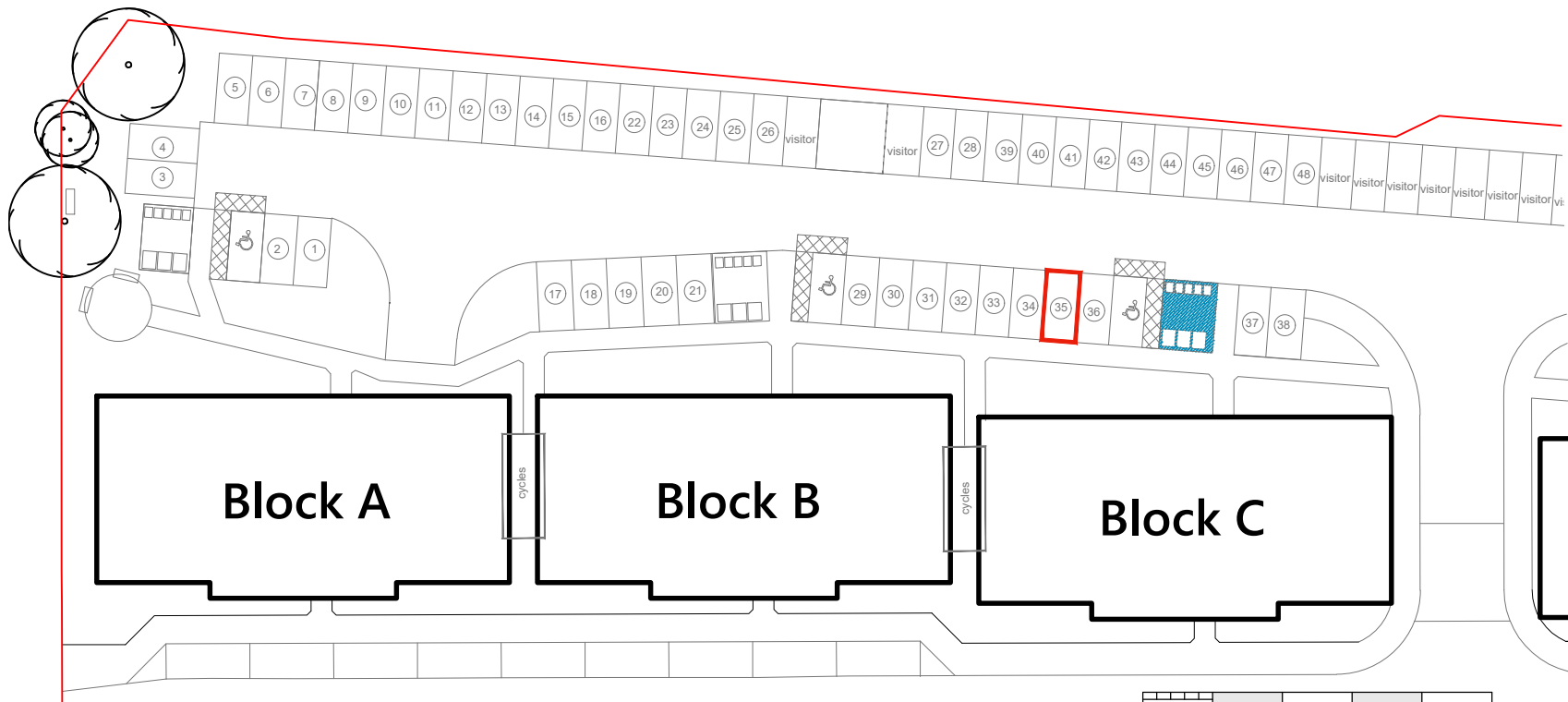


0m 5m 10m 15m 20m 25m
Scale ~ 1 500

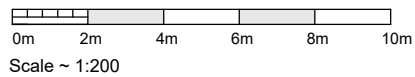
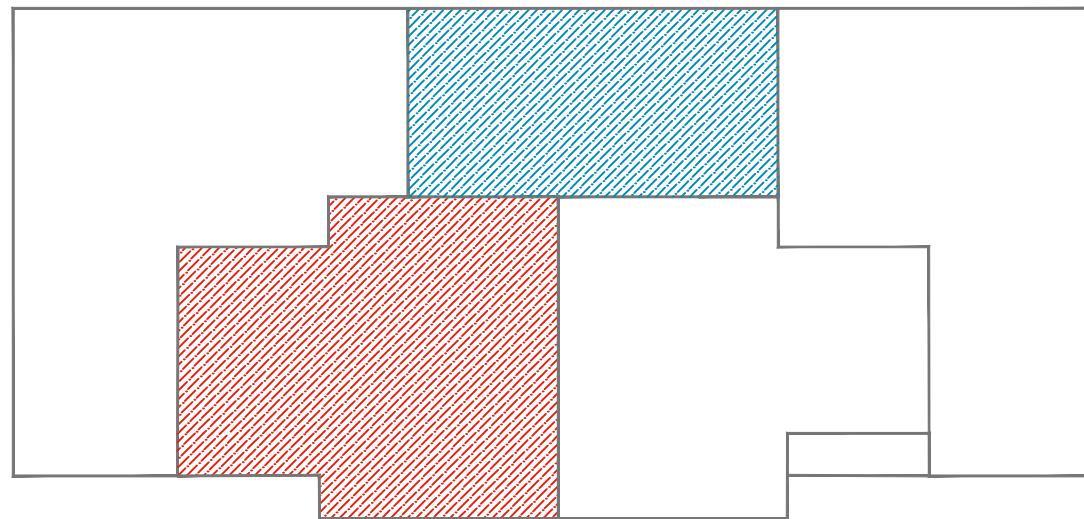
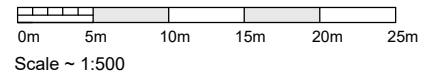
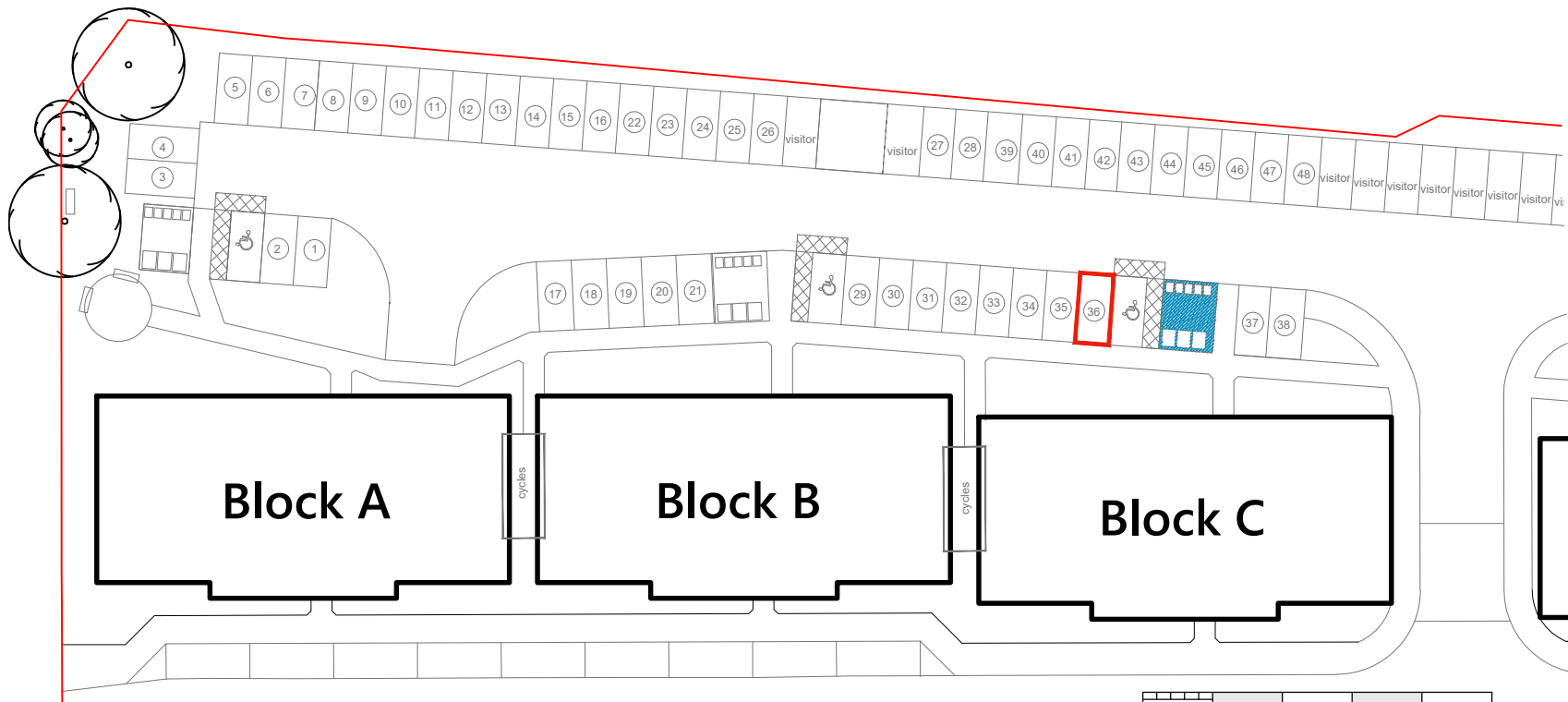


0m 2m 4m 6m 8m 10m
Scale ~ 1:200

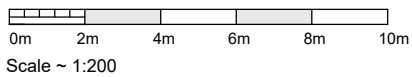
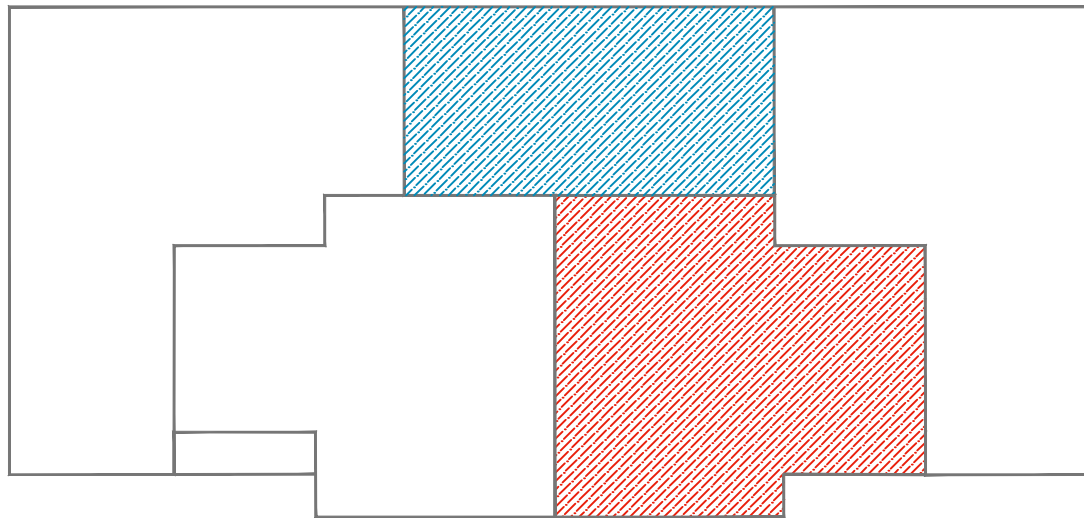
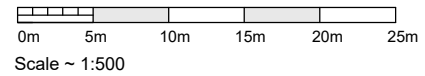
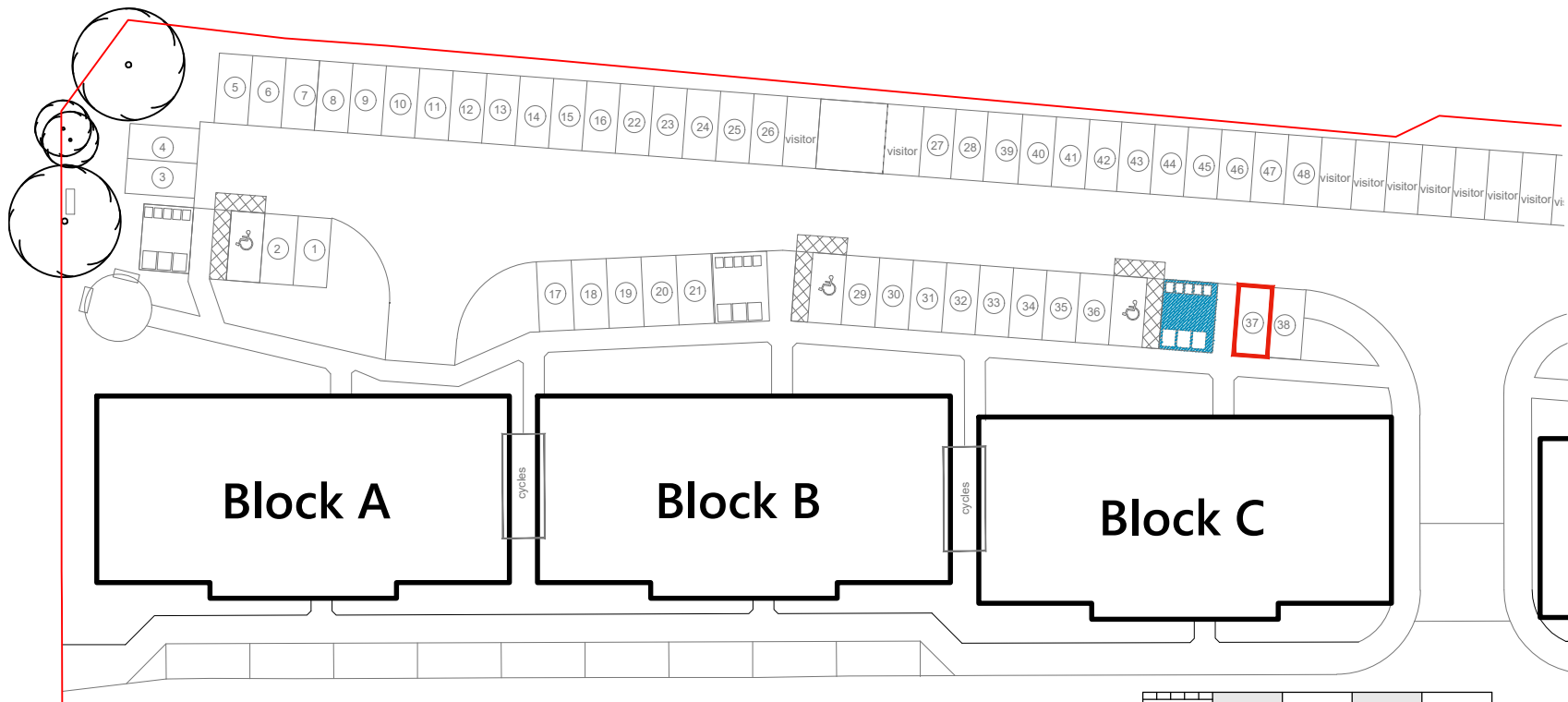
Block C
Plot 2/4



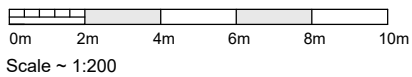
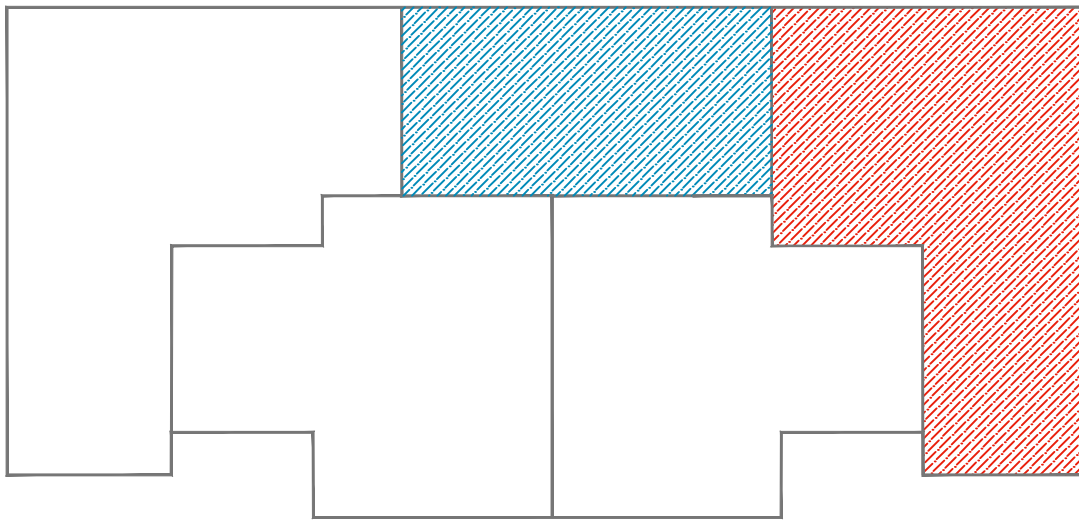
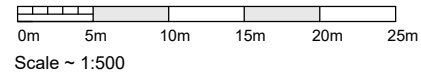
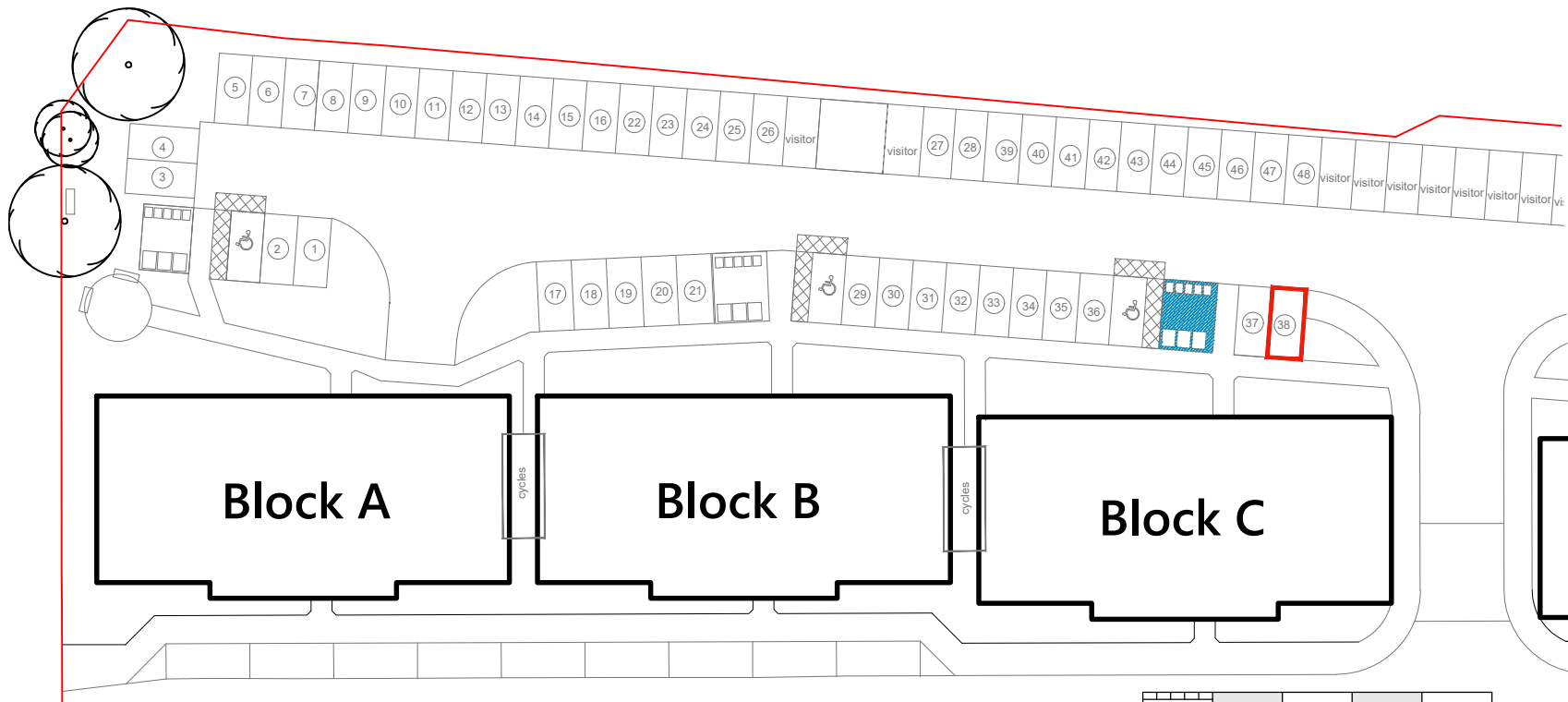
Block C
Plot 3/1
Level 3



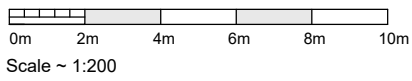
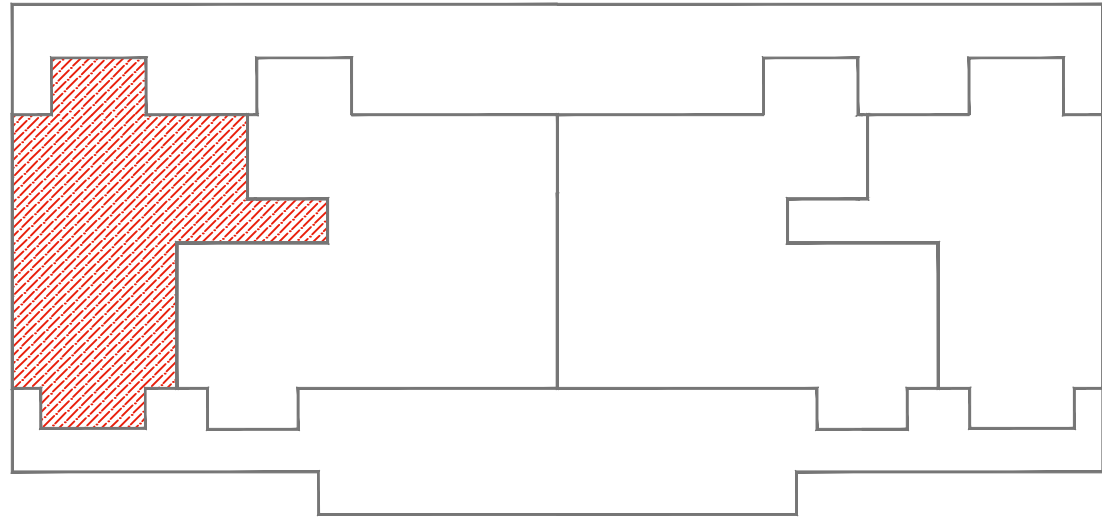
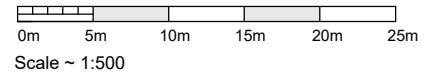
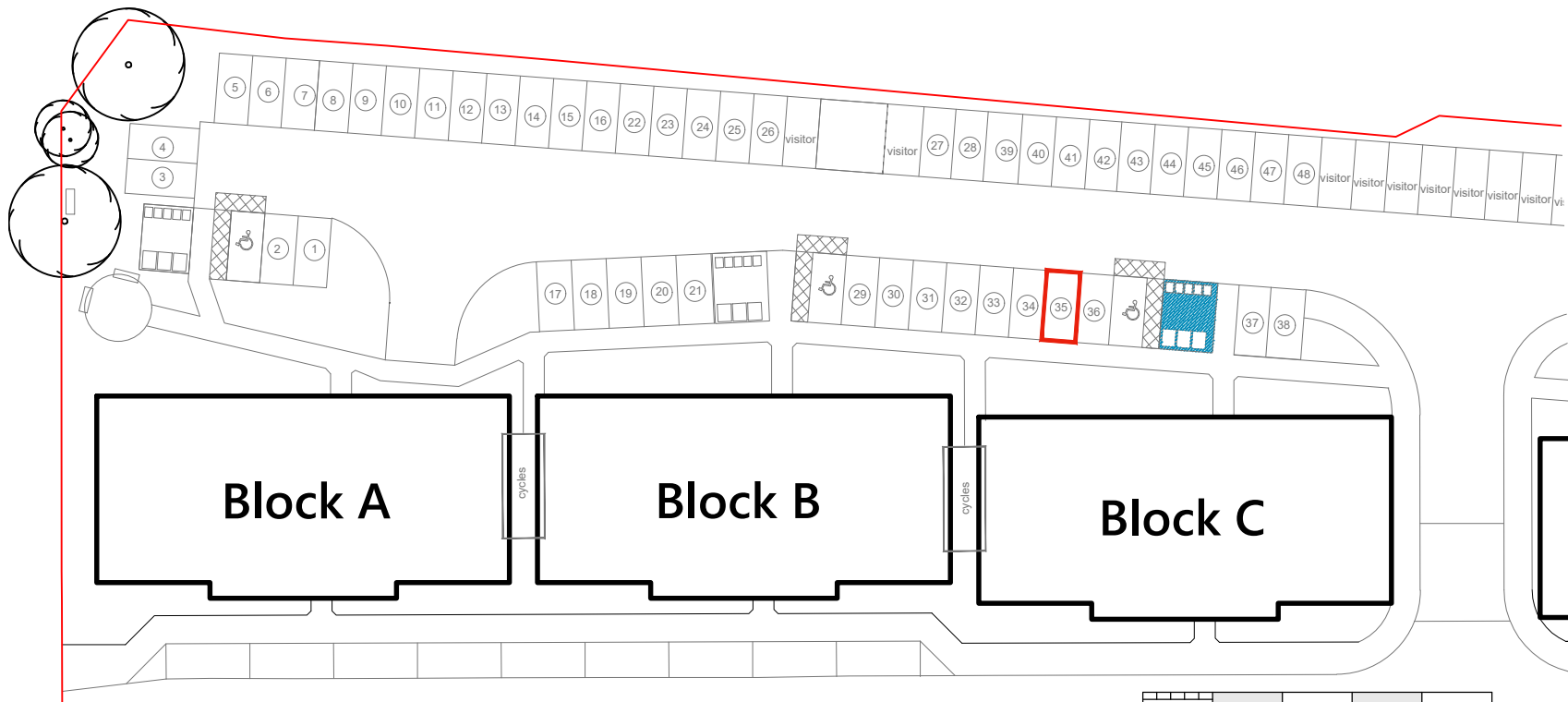
Block C
Plot 3/2
Level 3



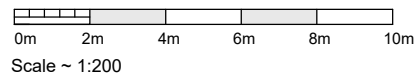
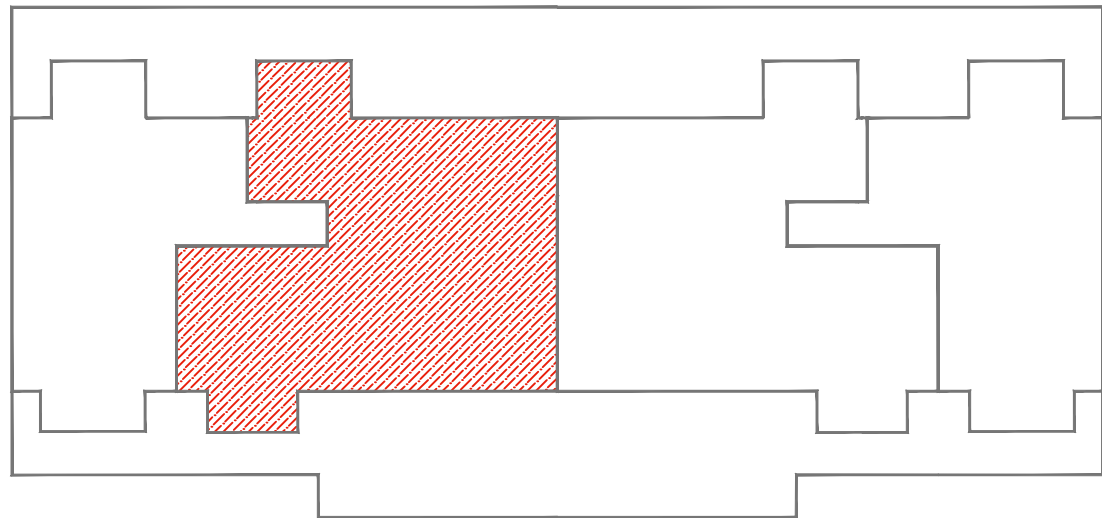
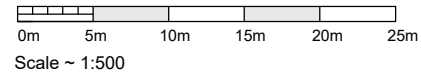
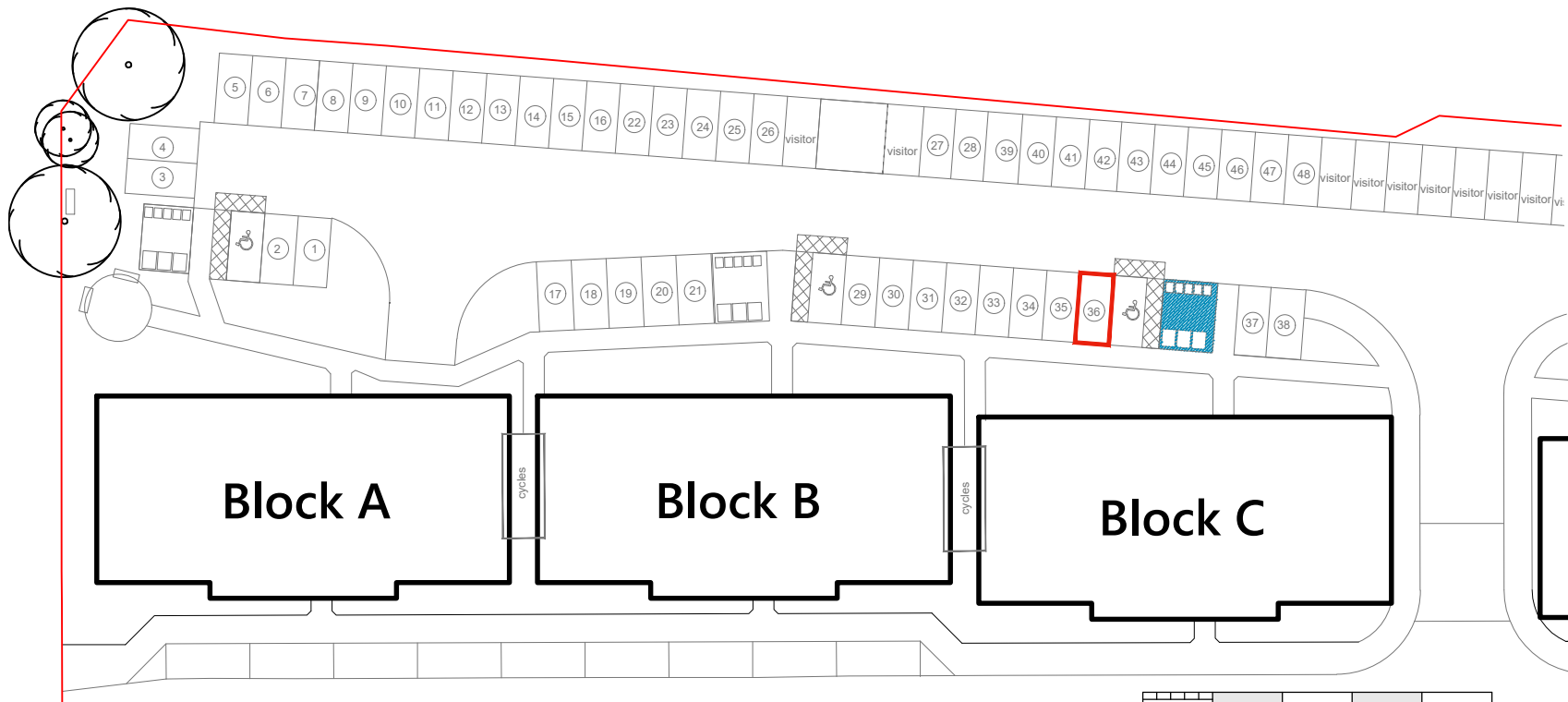
Block C
Plot 3/3
Level 3



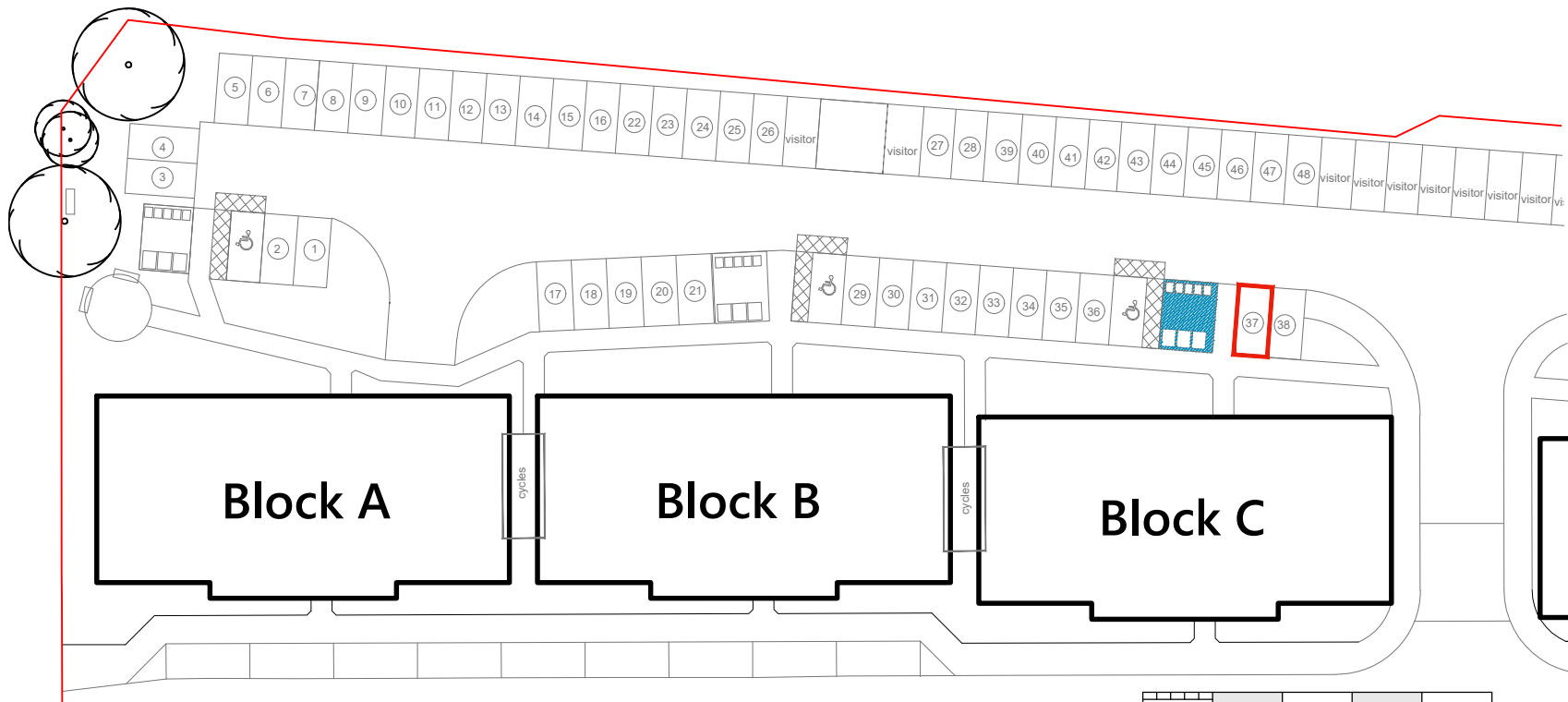
Block C
Plot 3/4
Level 3



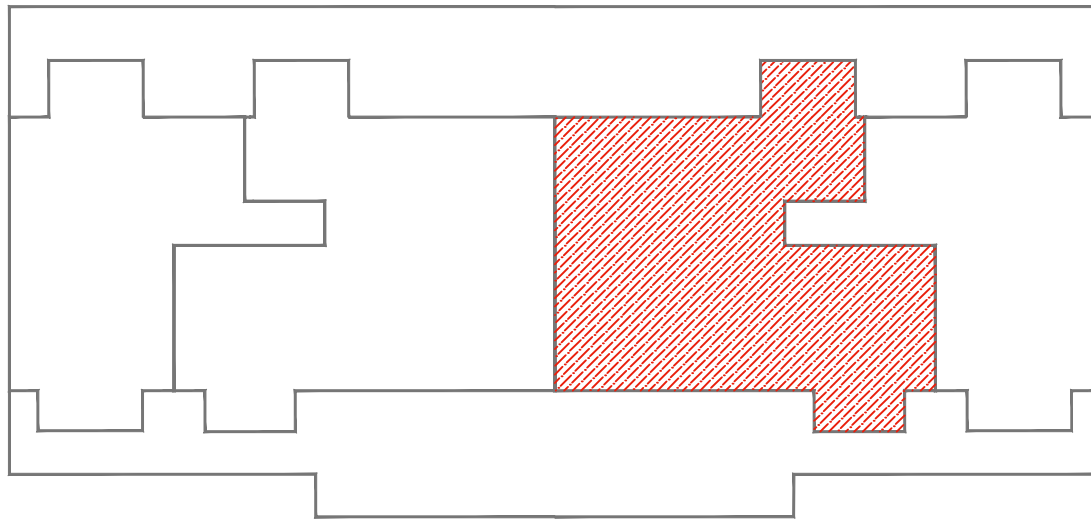
Block C
Plot 3/1
Level 4



Block C
Plot 3/2
Level 4

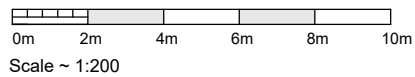
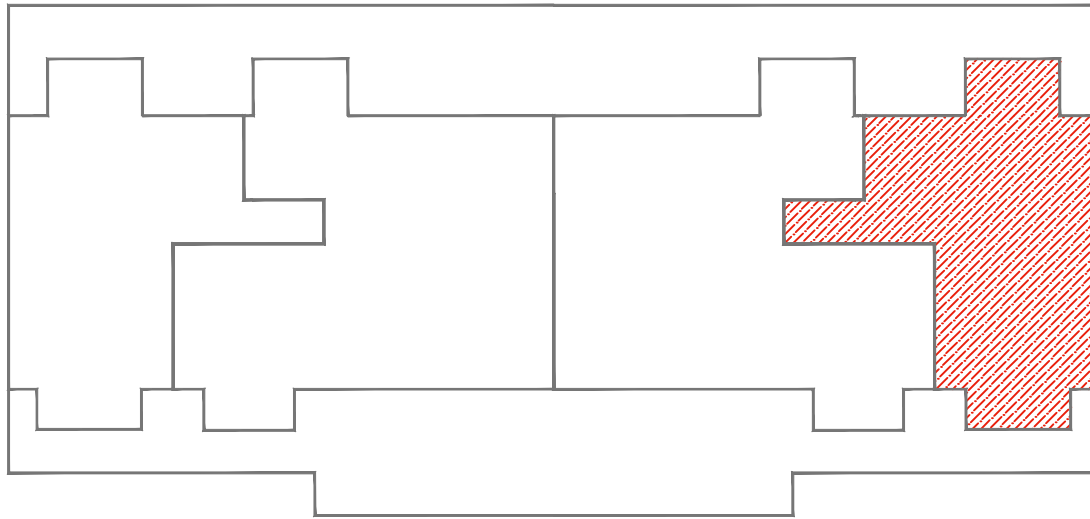
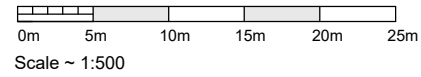
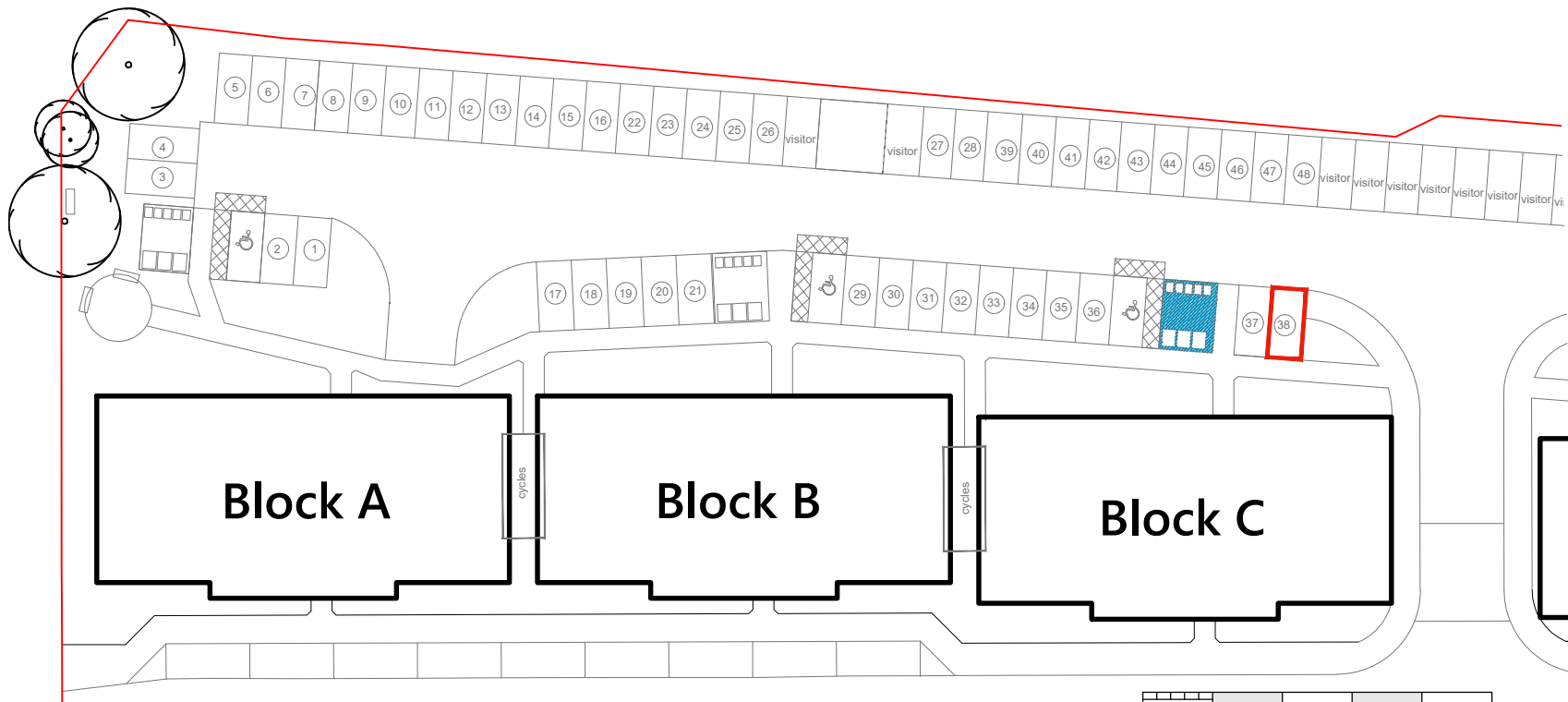


0m 5m 10m 15m 20m 25m
Scale ~ 1:500



0m 2m 4m 6m 8m 10m
Scale ~ 1:200

Block C
Plot 3/3
Level 4



Block C
Plot 3/4
Level 4