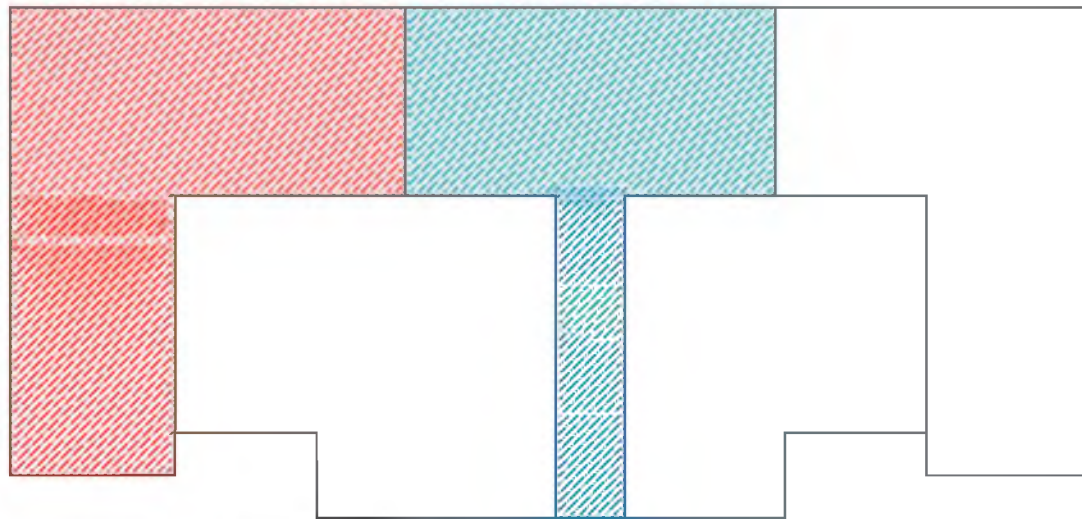


0m 5m 10m 15m 20m 25m  
Scale ~ 1:500

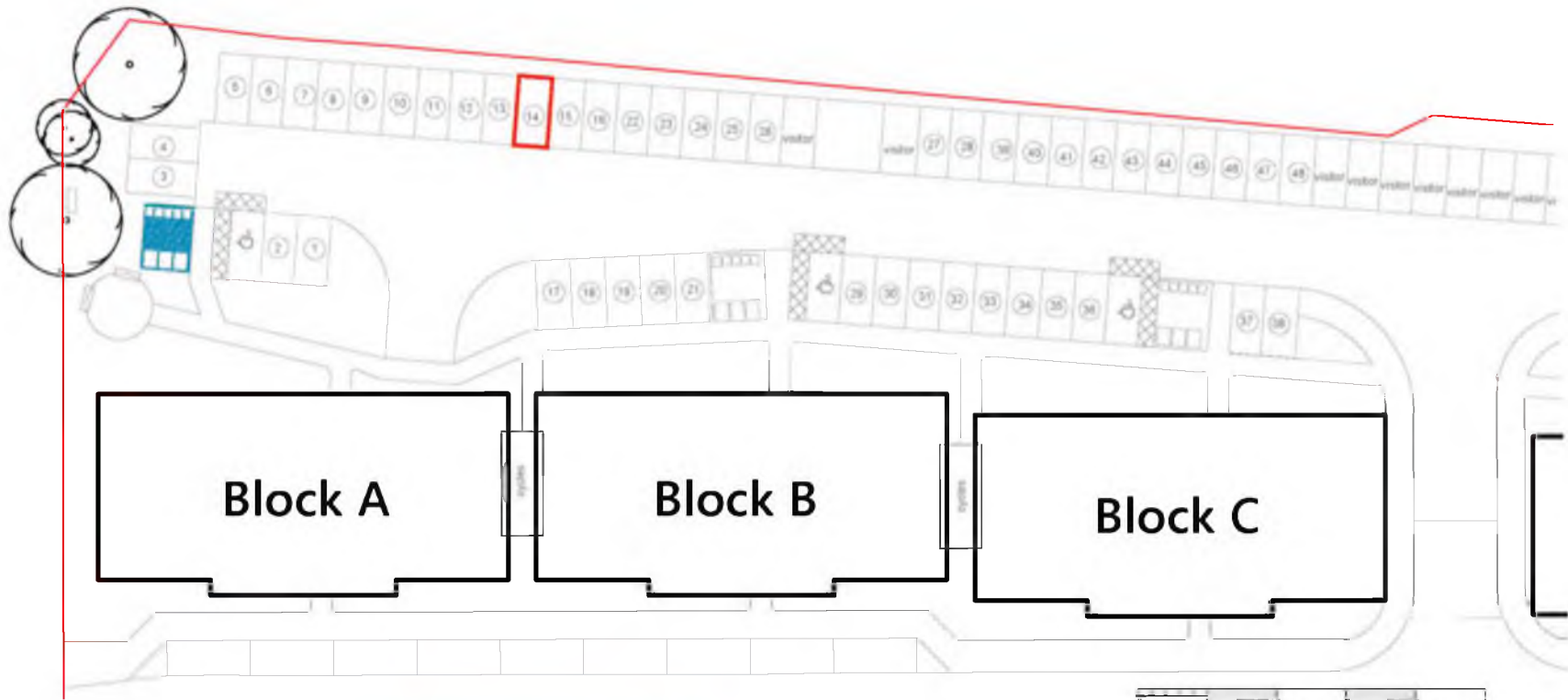


0m 2m 4m 6m 8m 10m  
Scale ~ 1:200

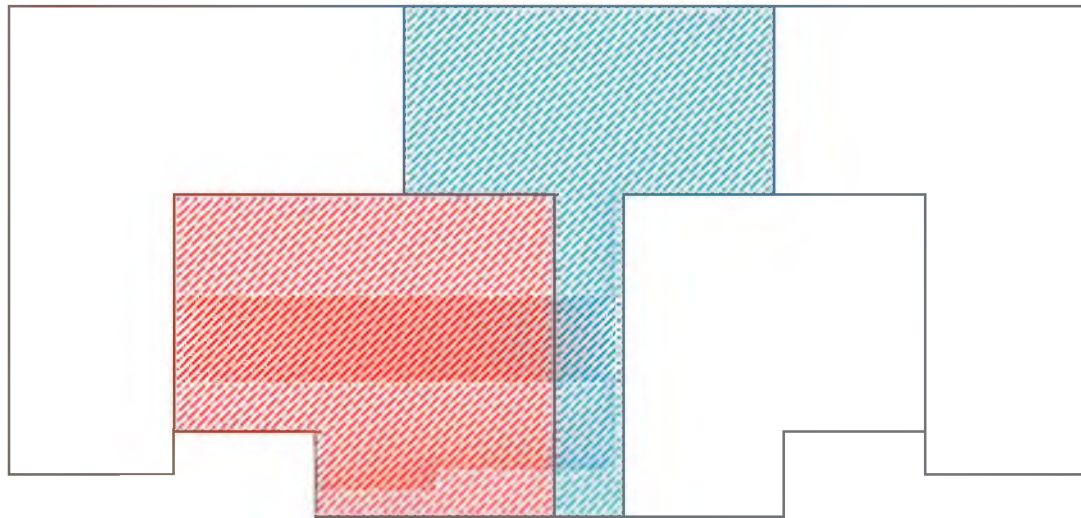
The Development registered under title GLA25428 and plots within the Block A, Block B and Block C have been DPA approved by:

*Craig McFadden - 16 May 2019*  
Craig McFadden ( DPA Officer)

# Block A Plot G/1

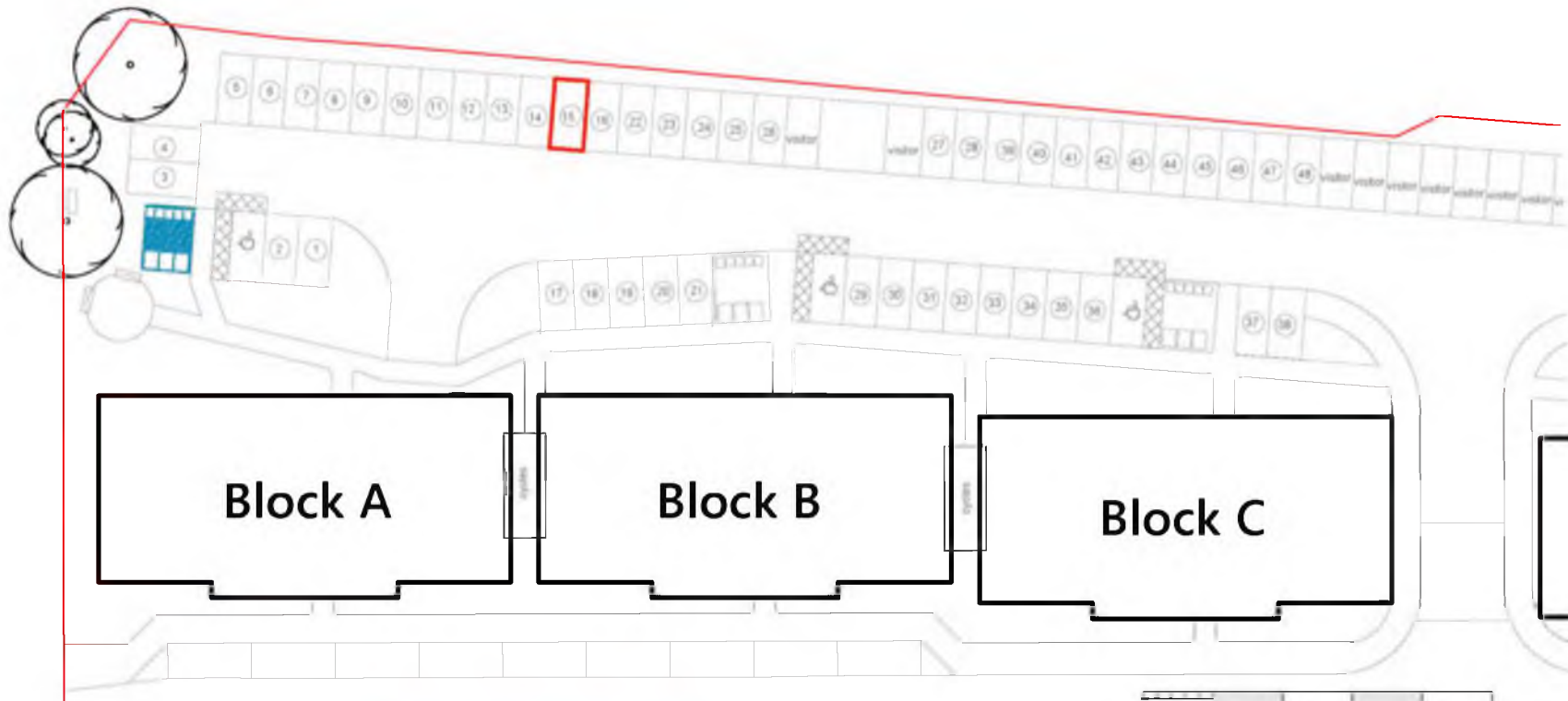


0m 5m 10m 15m 20m 25m  
Scale ~ 1:500

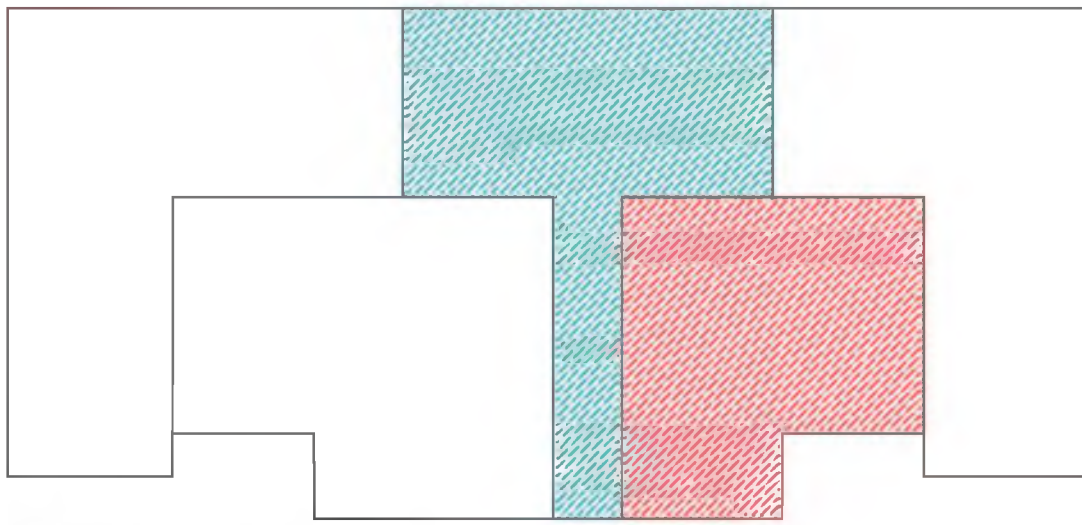


0m 2m 4m 6m 8m 10m  
Scale ~ 1:200

**Block A**  
**Plot G/2**

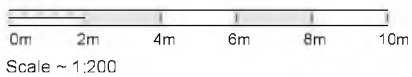
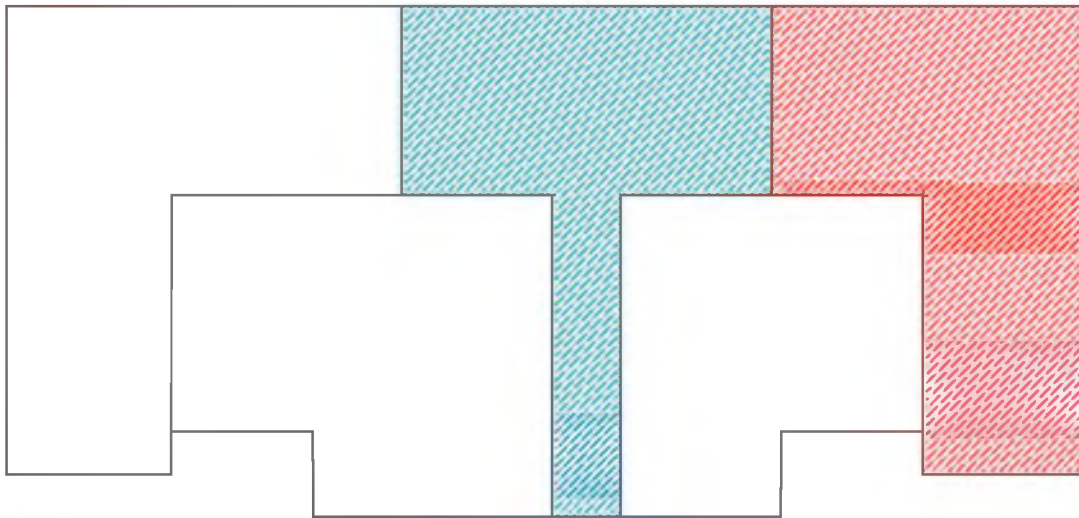
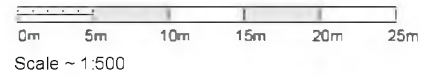
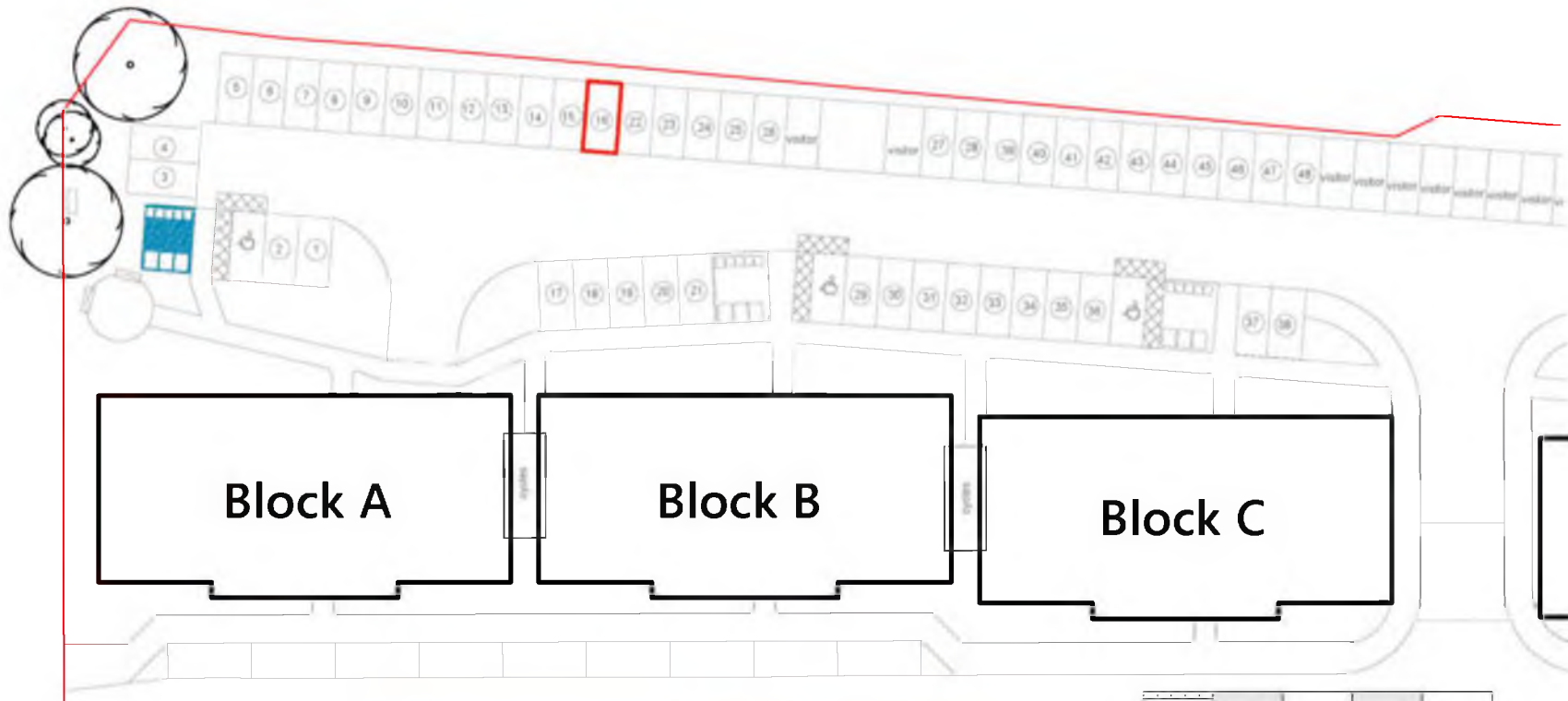


0m 5m 10m 15m 20m 25m  
Scale ~ 1:500

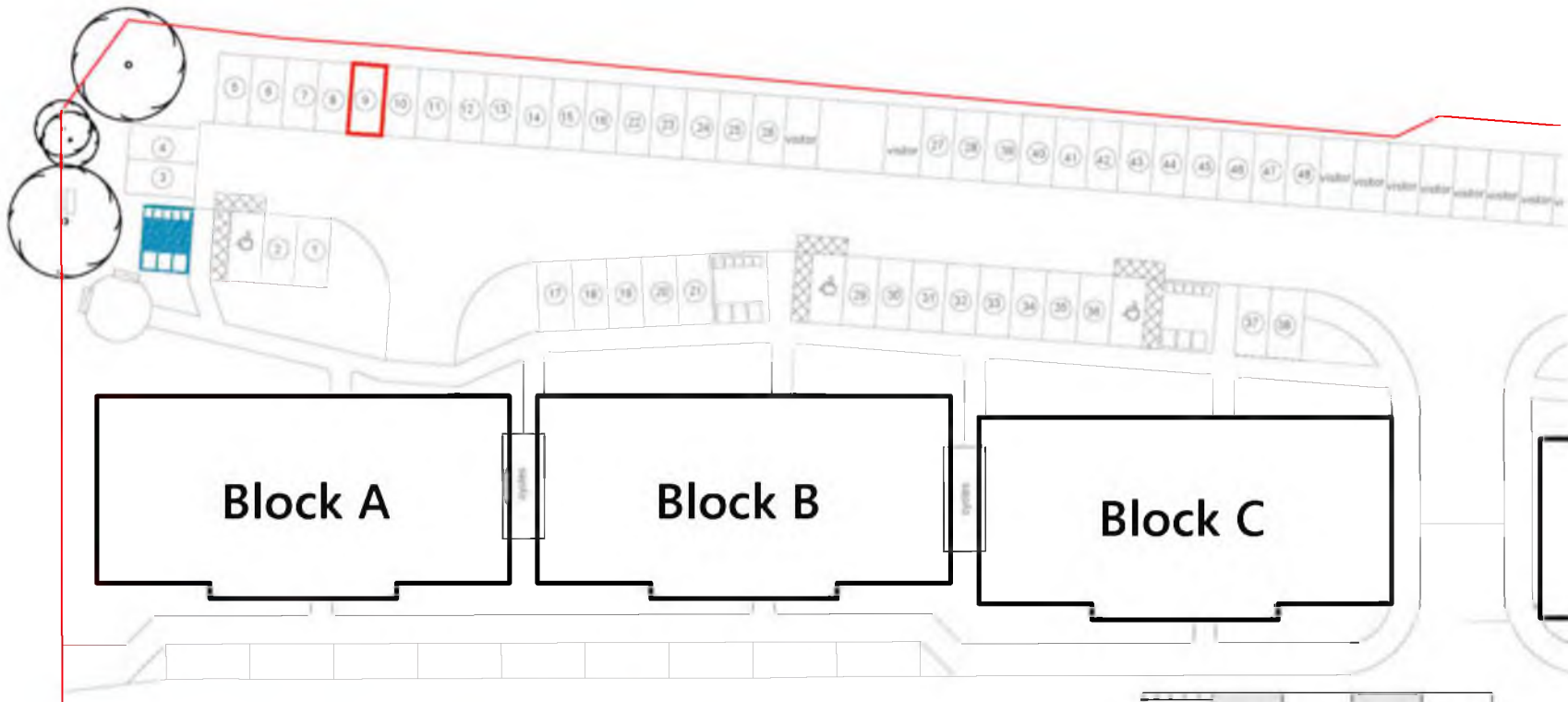


0m 2m 4m 6m 8m 10m  
Scale ~ 1:200

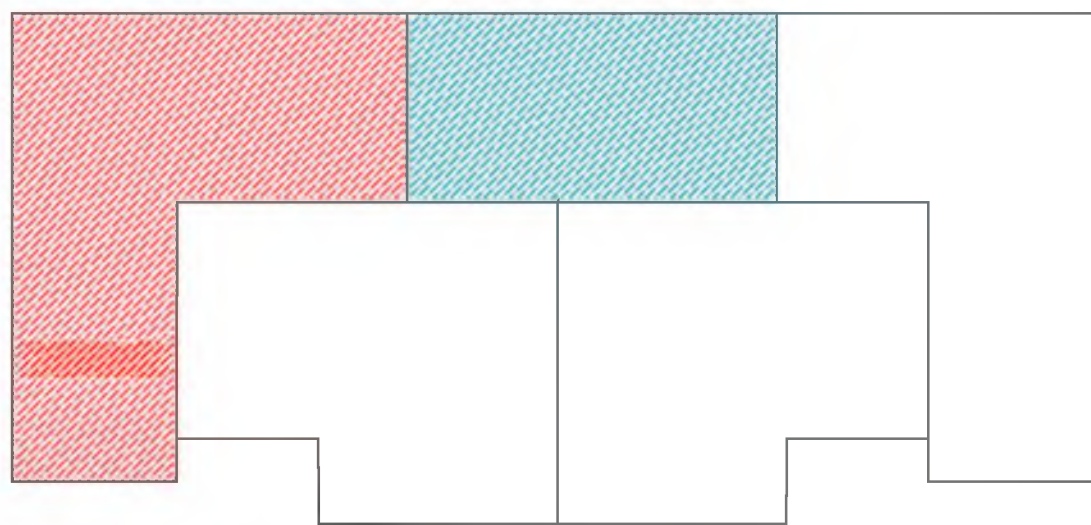
**Block A**  
**Plot G/3**



**Block A  
Plot G/4**

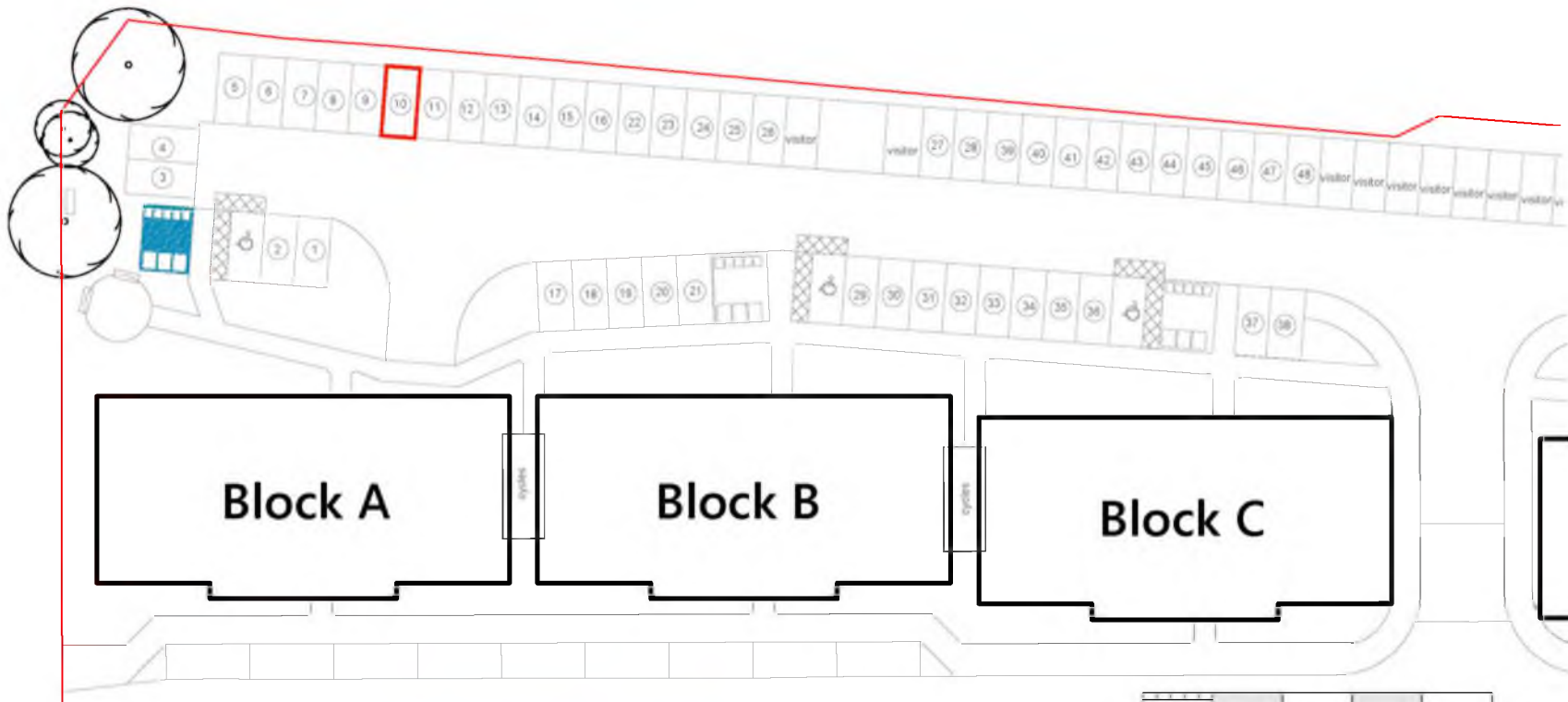


0m 5m 10m 15m 20m 25m  
Scale ~ 1:500

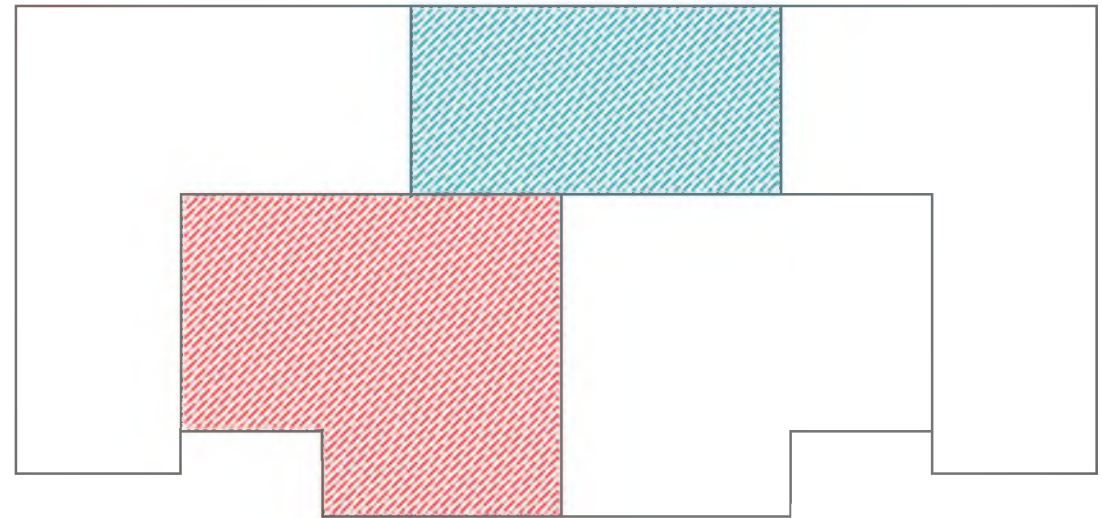


0m 2m 4m 6m 8m 10m  
Scale ~ 1:200

**Block A**  
**Plot 1/1**

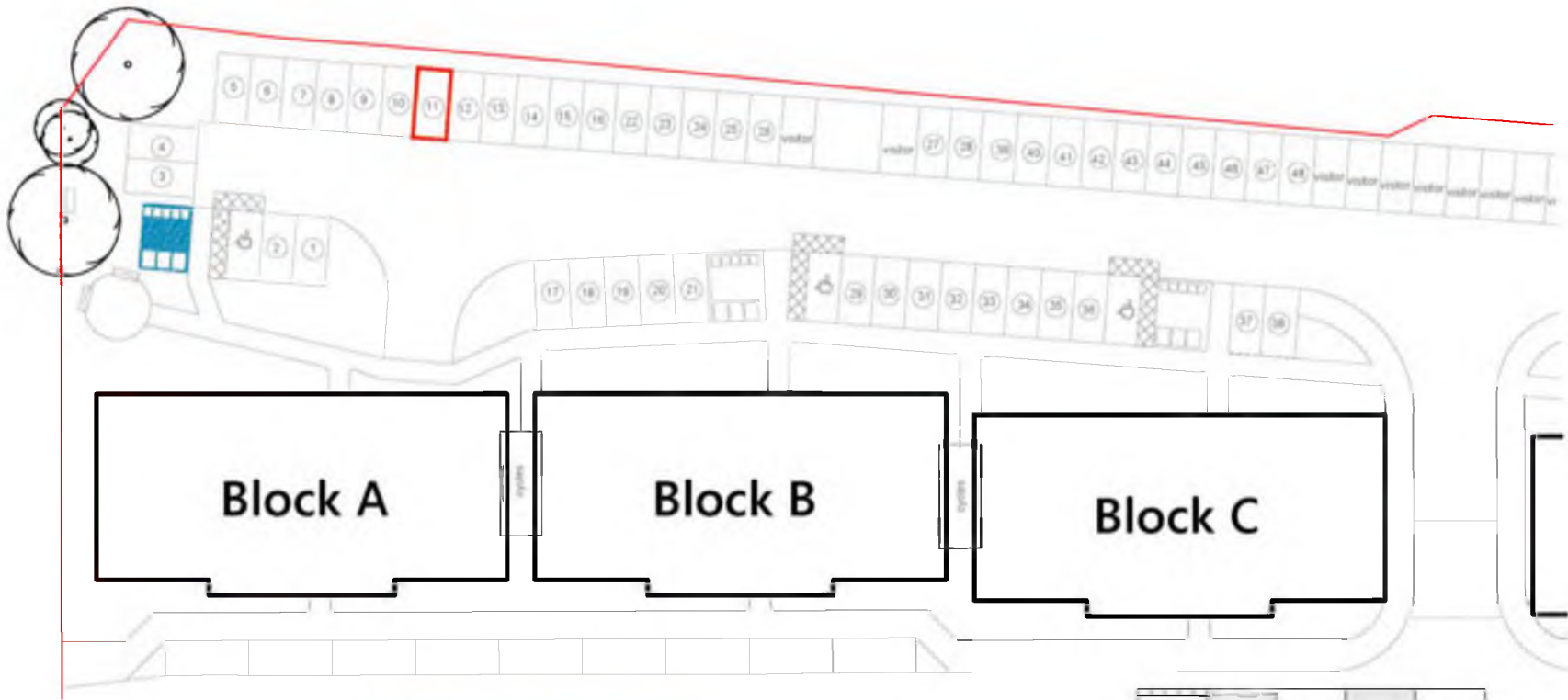


0m 5m 10m 15m 20m 25m  
Scale ~ 1:500

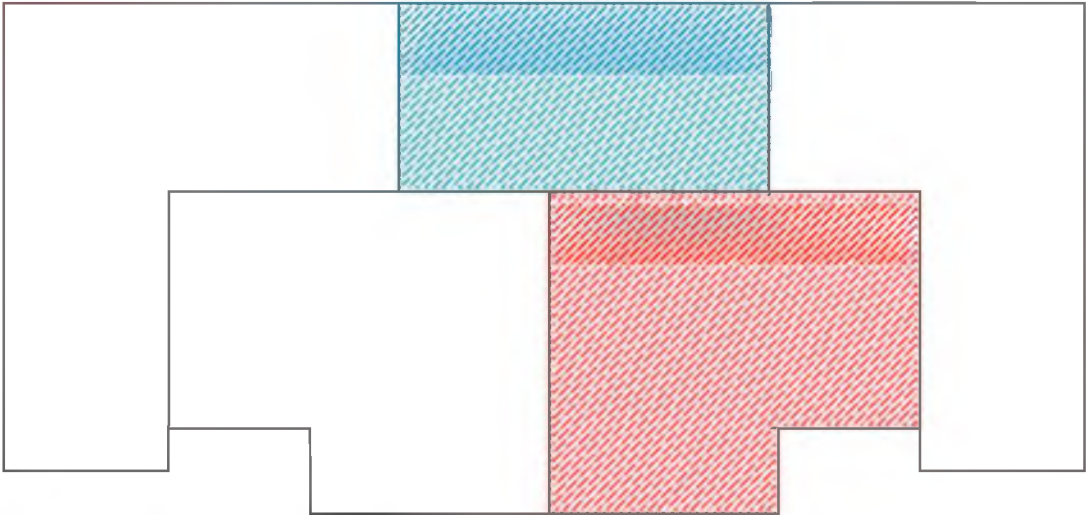


0m 2m 4m 6m 8m 10m  
Scale ~ 1:200

**Block A  
Plot 1/2**

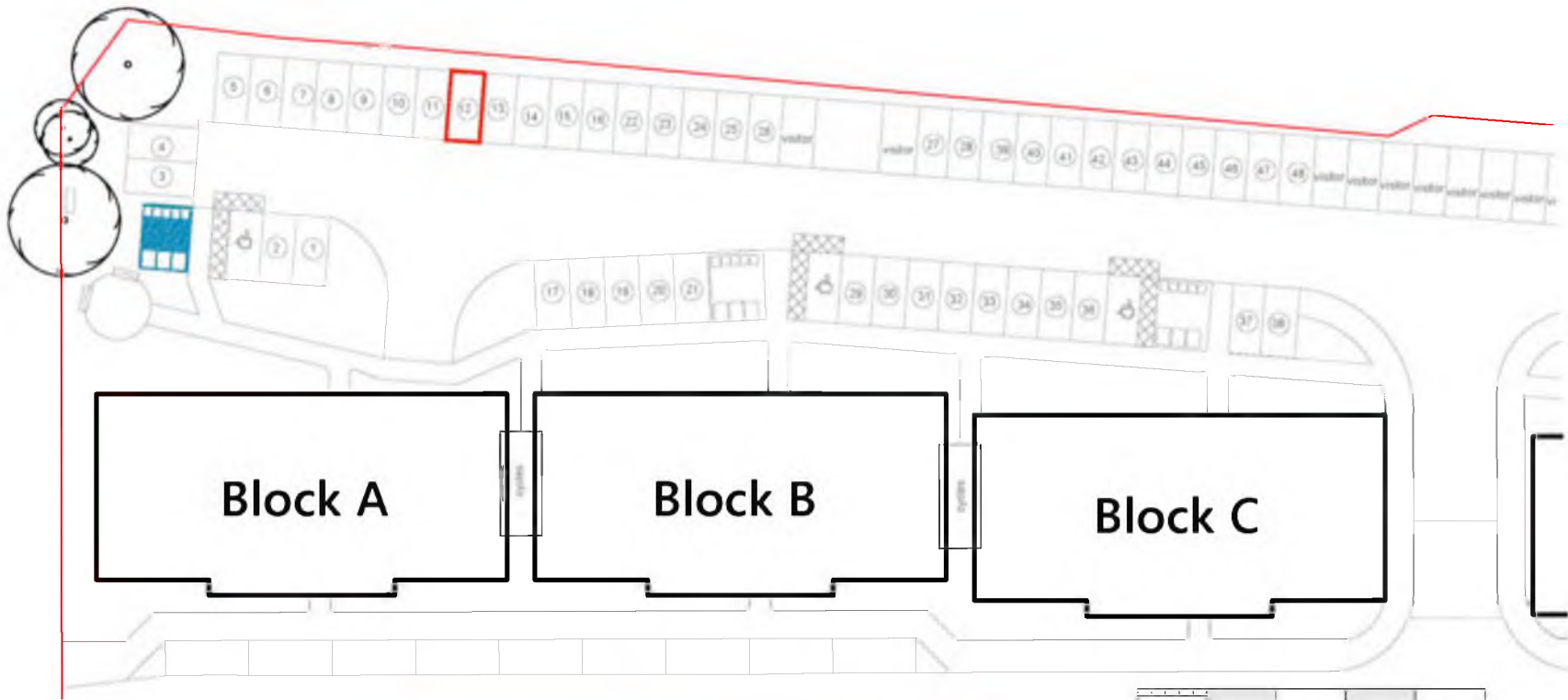


0m 5m 10m 15m 20m 25m  
Scale ~ 1:500

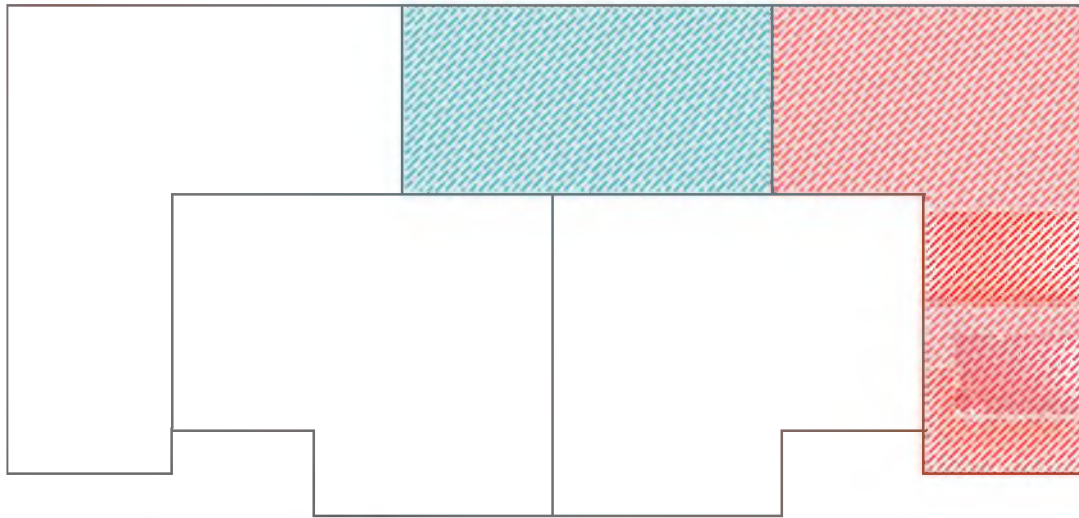


0m 2m 4m 6m 8m 10m  
Scale ~ 1:200

**Block A  
Plot 1/3**



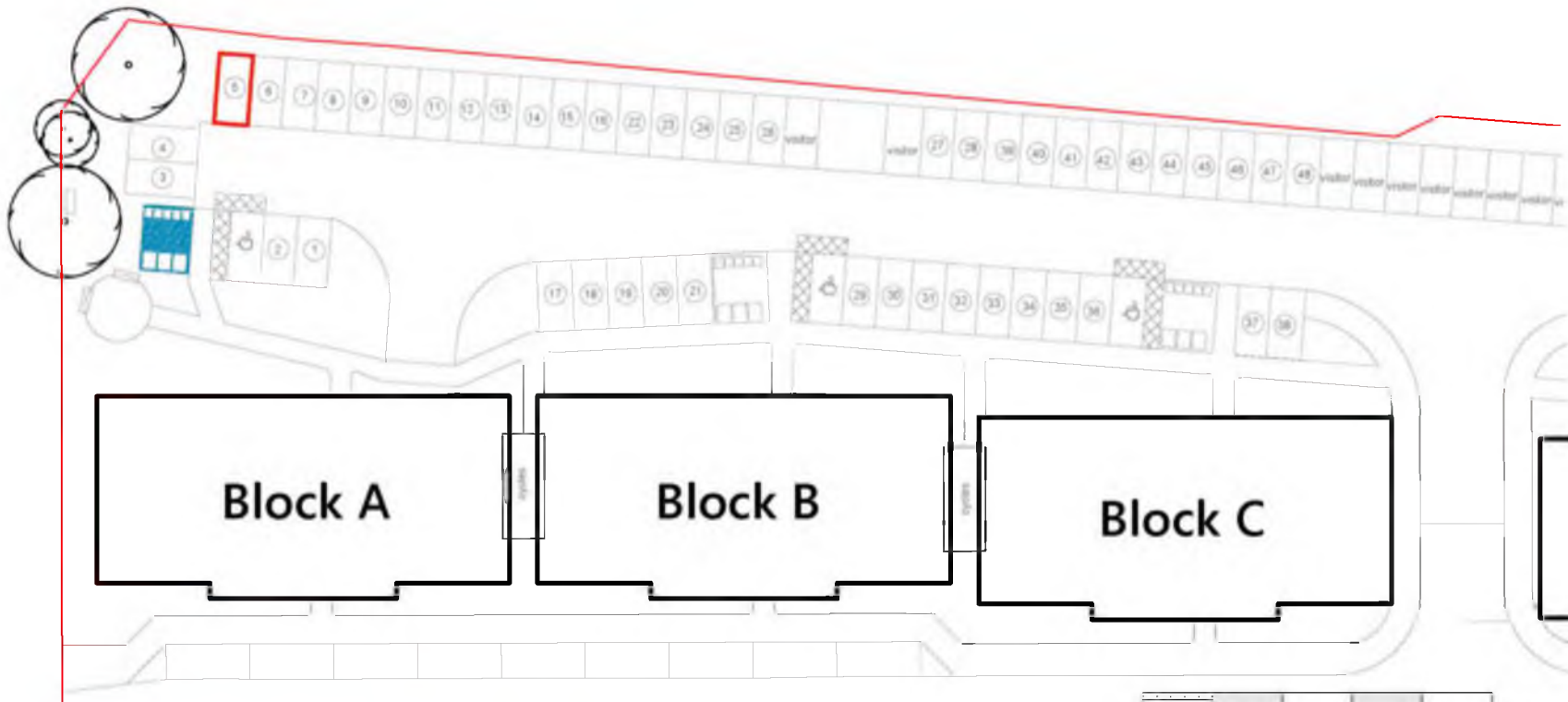
0m 5m 10m 15m 20m 25m  
Scale ~ 1:500



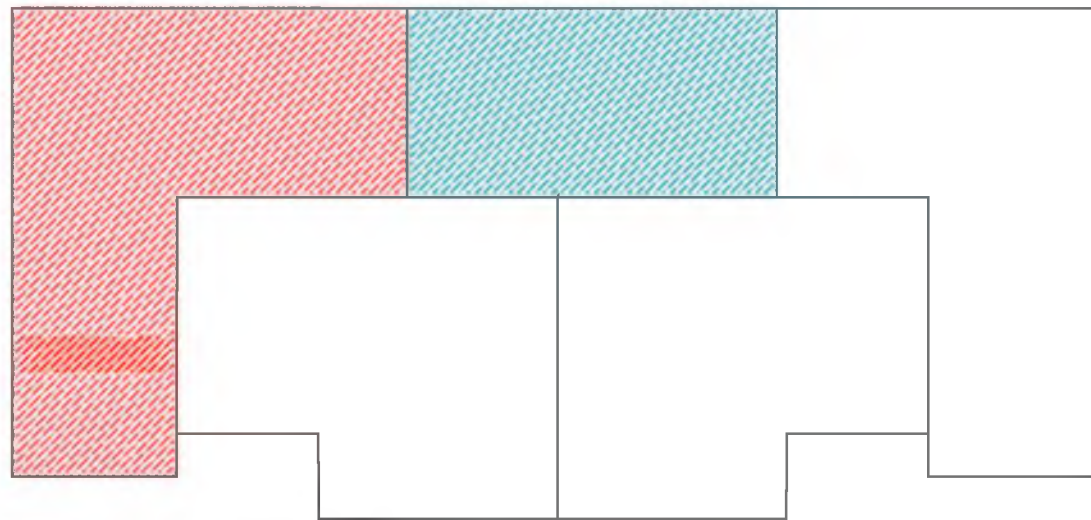
0m 2m 4m 6m 8m 10m  
Scale ~ 1:200

**Block A**  
**Plot 1/4**



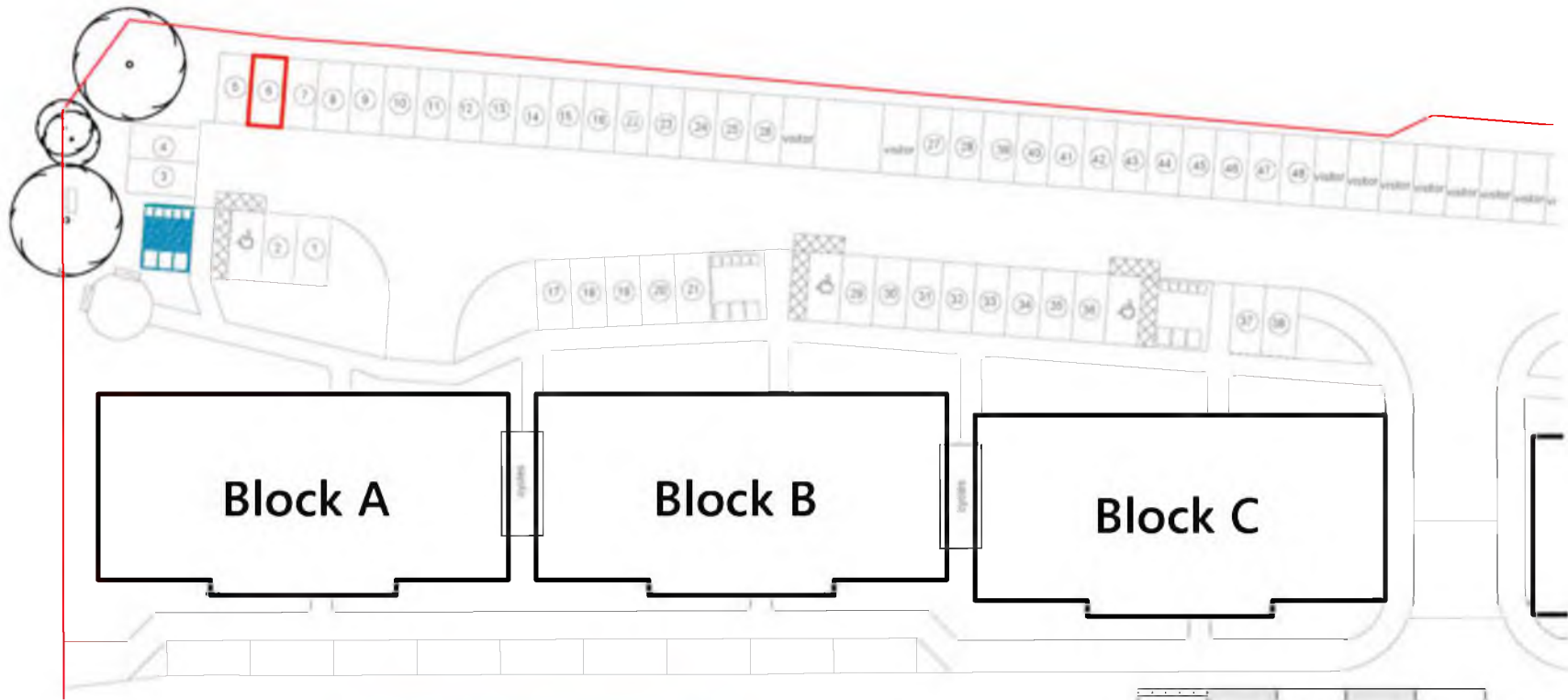


0m 5m 10m 15m 20m 25m  
Scale ~ 1:500

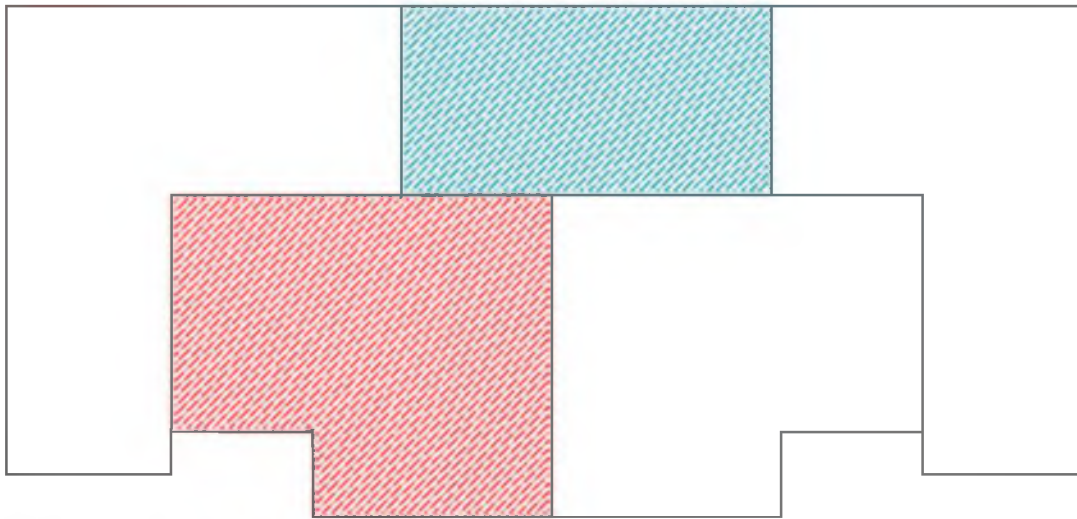


0m 2m 4m 6m 8m 10m  
Scale ~ 1:200

**Block A**  
**Plot 2/1**

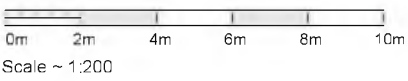
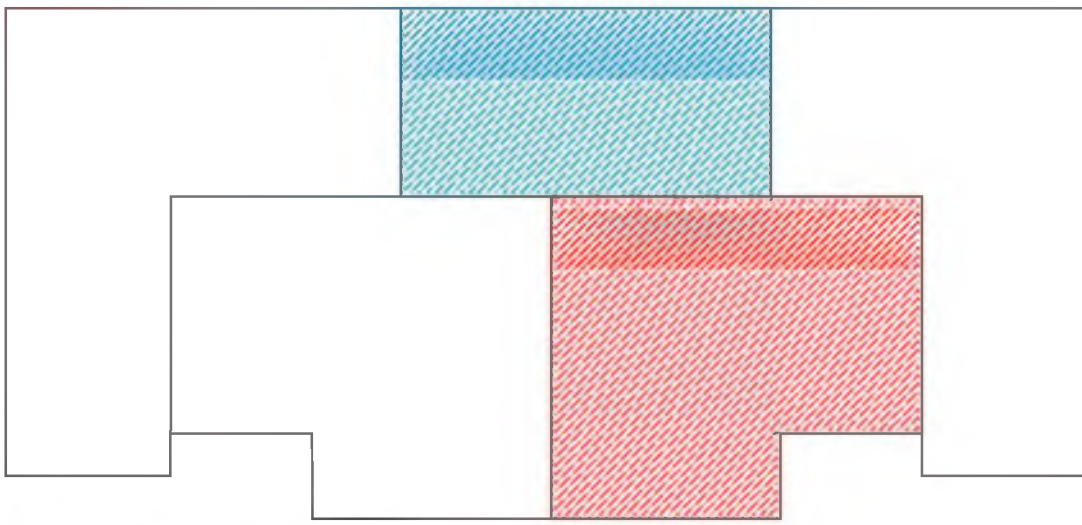

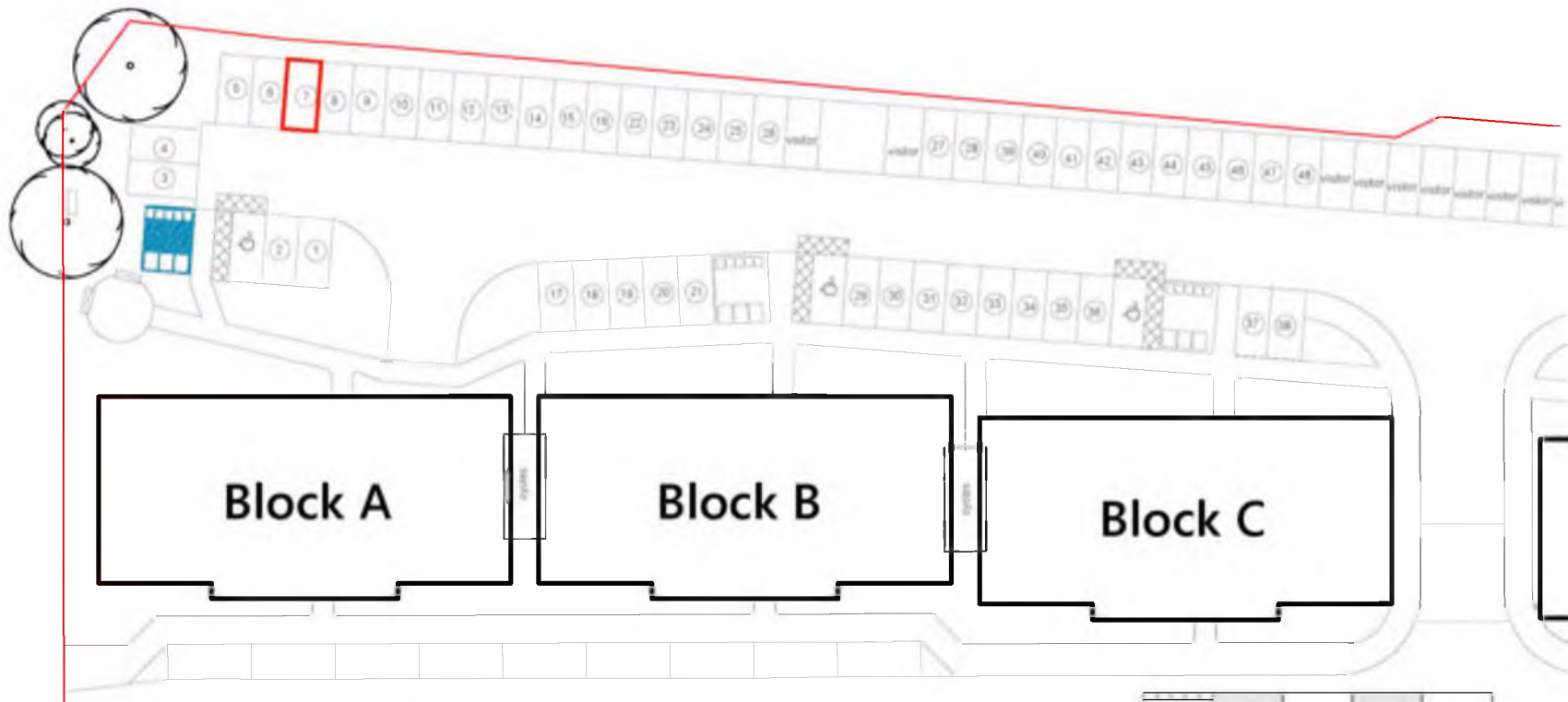


0m 5m 10m 15m 20m 25m  
Scale ~ 1:500

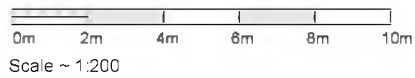
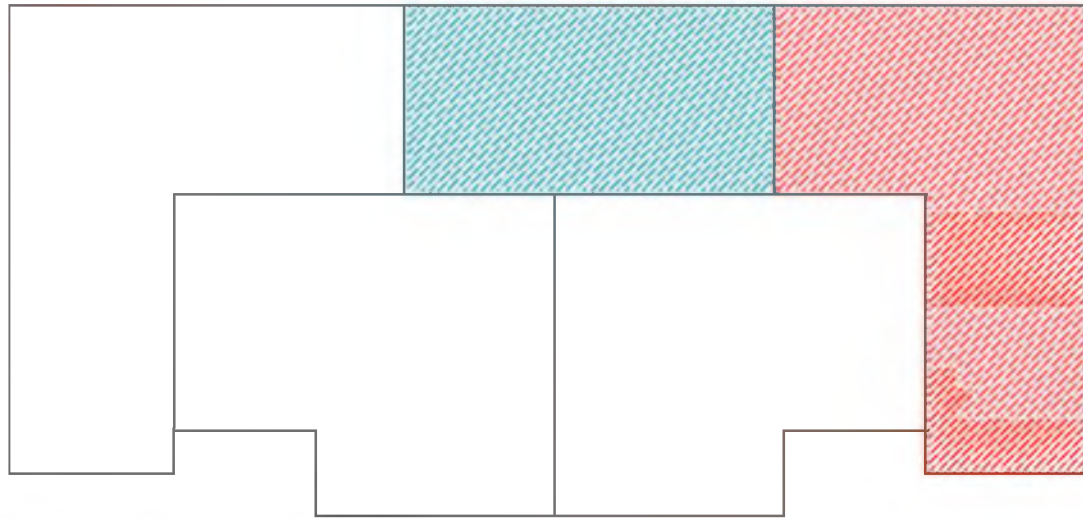
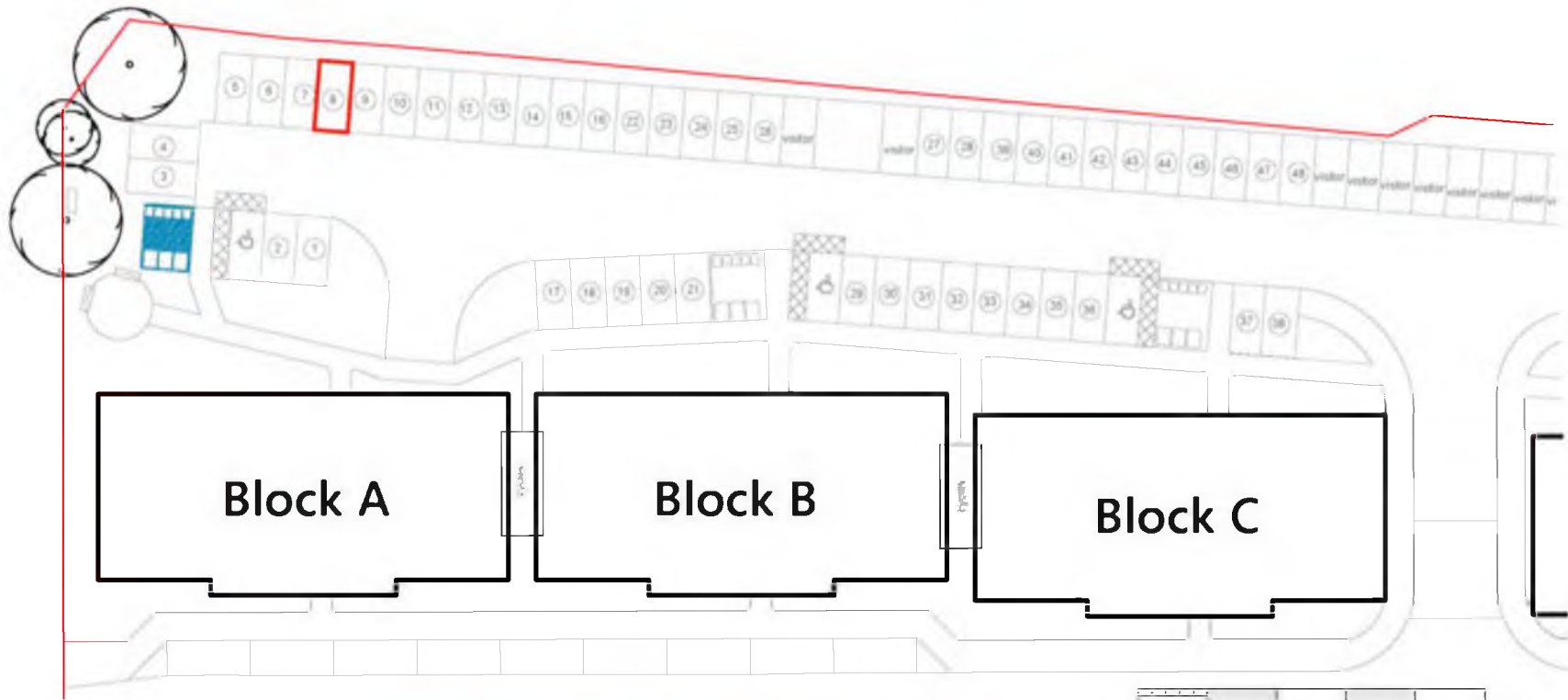


0m 2m 4m 6m 8m 10m  
Scale ~ 1:200

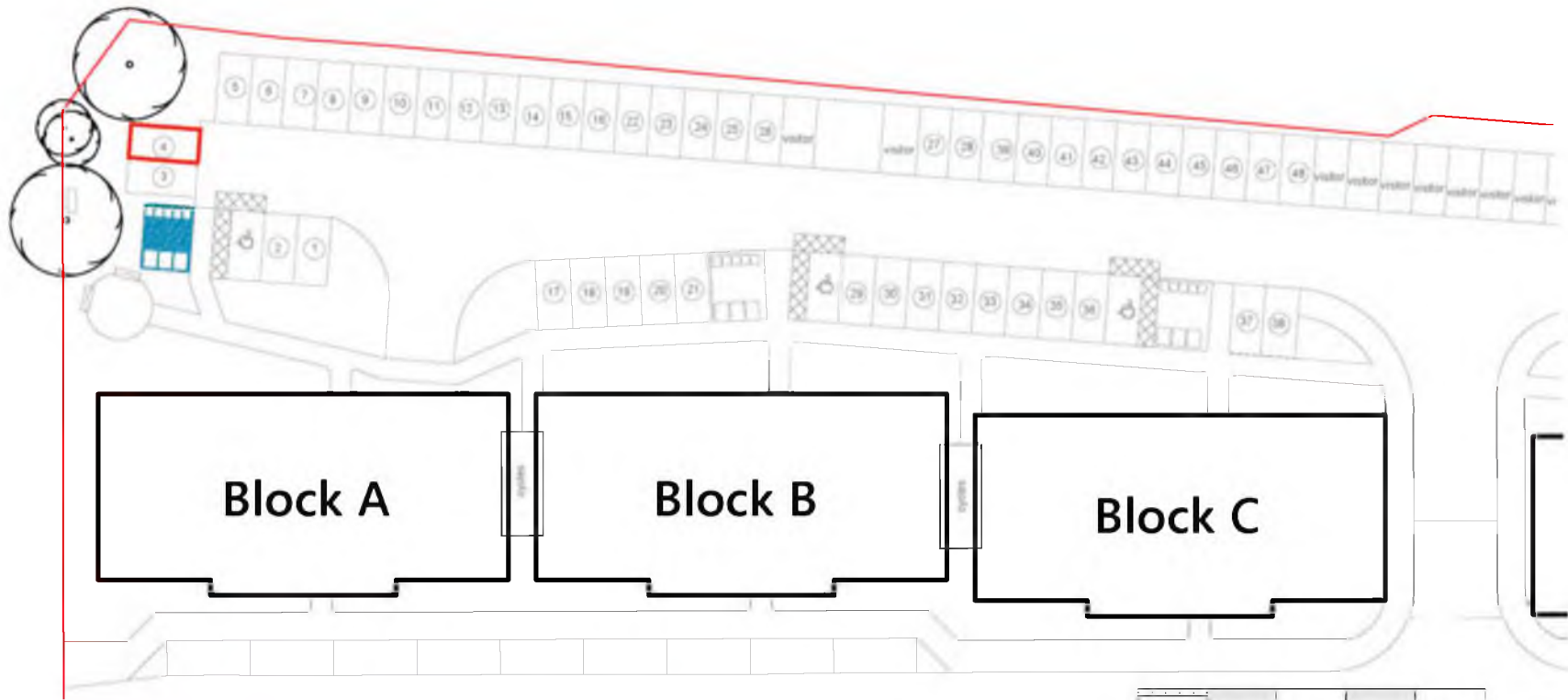
**Block A**  
**Plot 2/2**



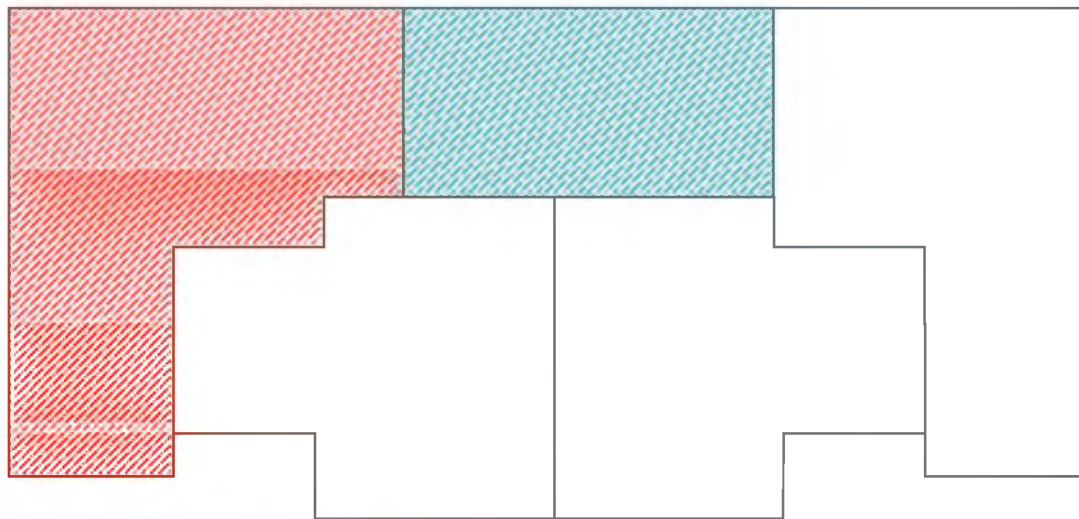
**Block A**  
**Plot 2/3**



**Block A**  
**Plot 2/4**

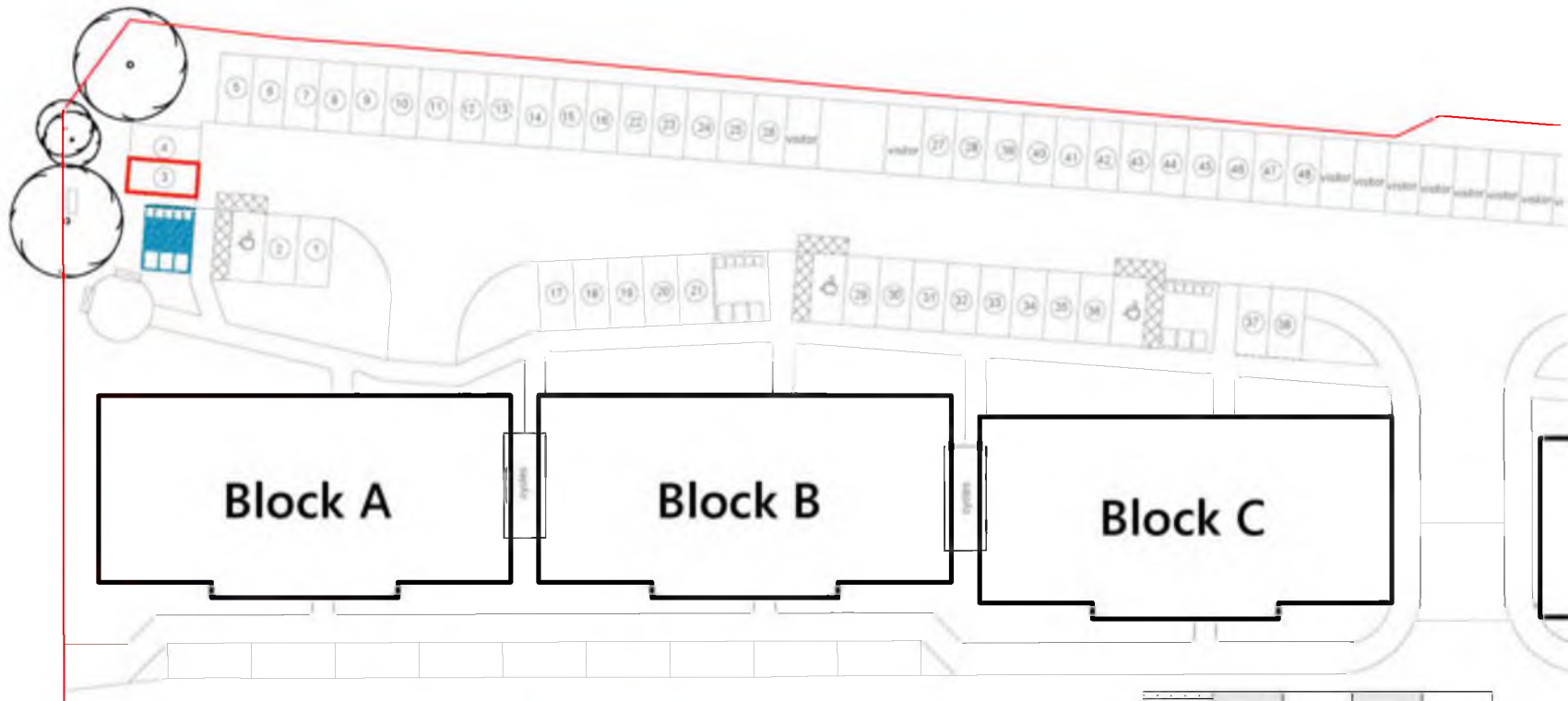


0m 5m 10m 15m 20m 25m  
Scale ~ 1:500

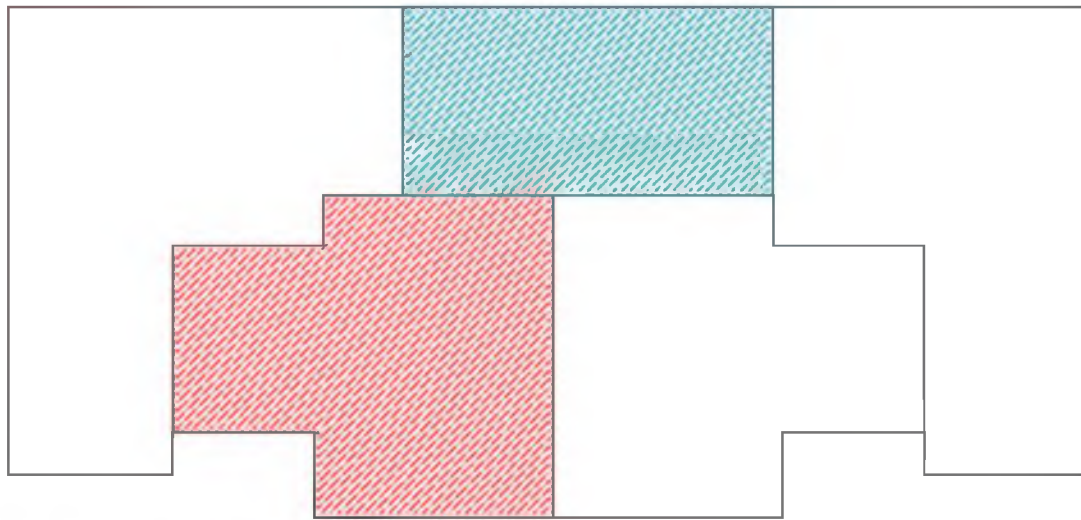


0m 2m 4m 6m 8m 10m  
Scale ~ 1:200

**Block A  
Plot 3/1**

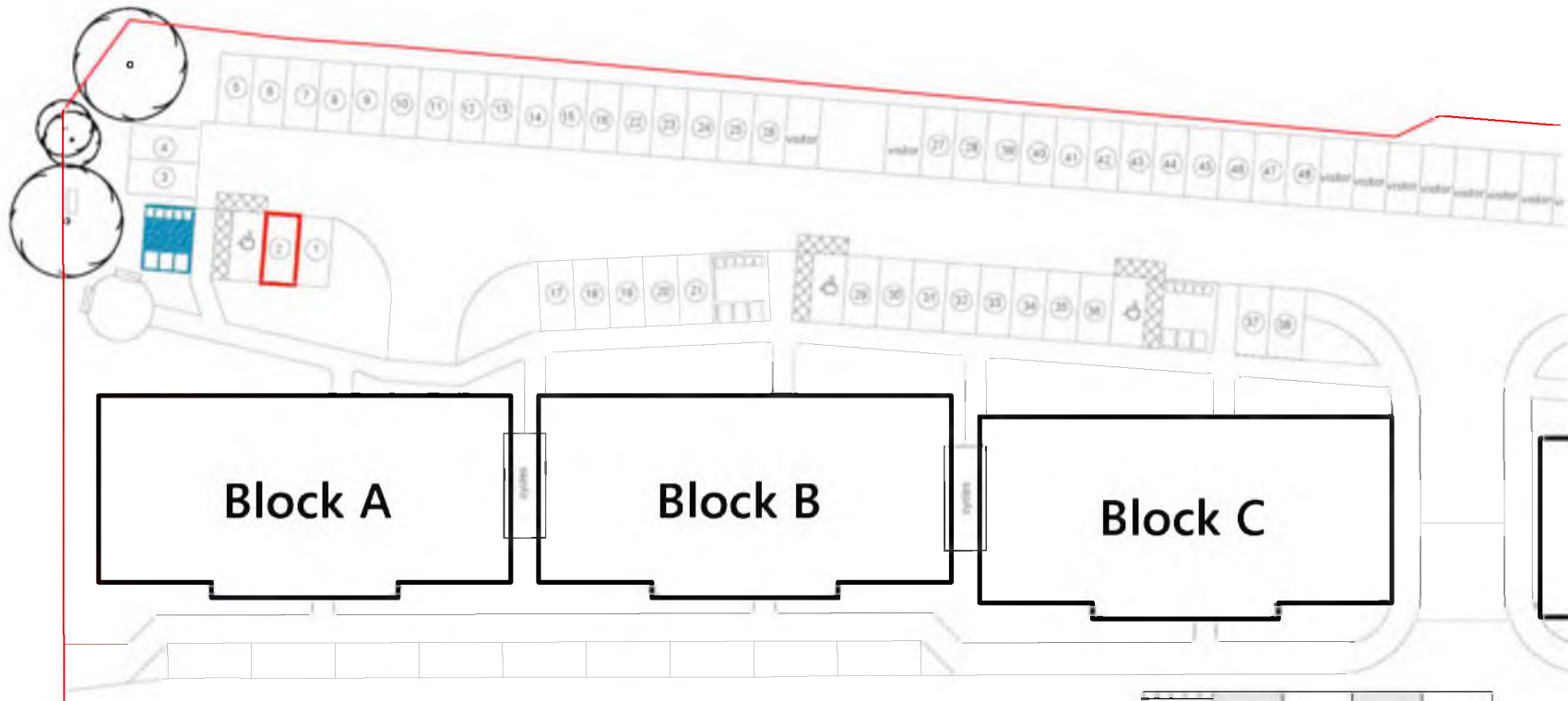


0m 5m 10m 15m 20m 25m  
Scale ~ 1:500

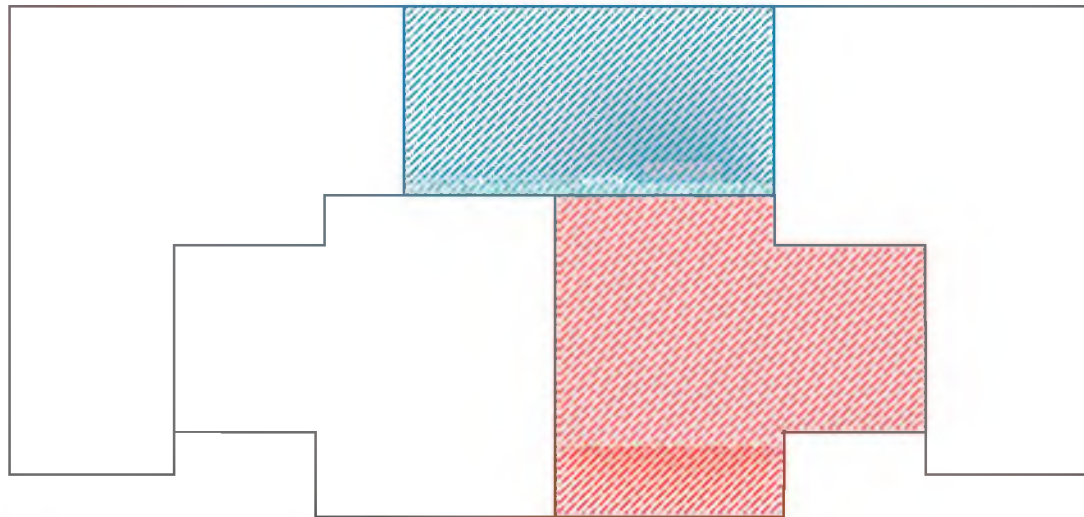


0m 2m 4m 6m 8m 10m  
Scale ~ 1:200

**Block A  
Plot 3/2**

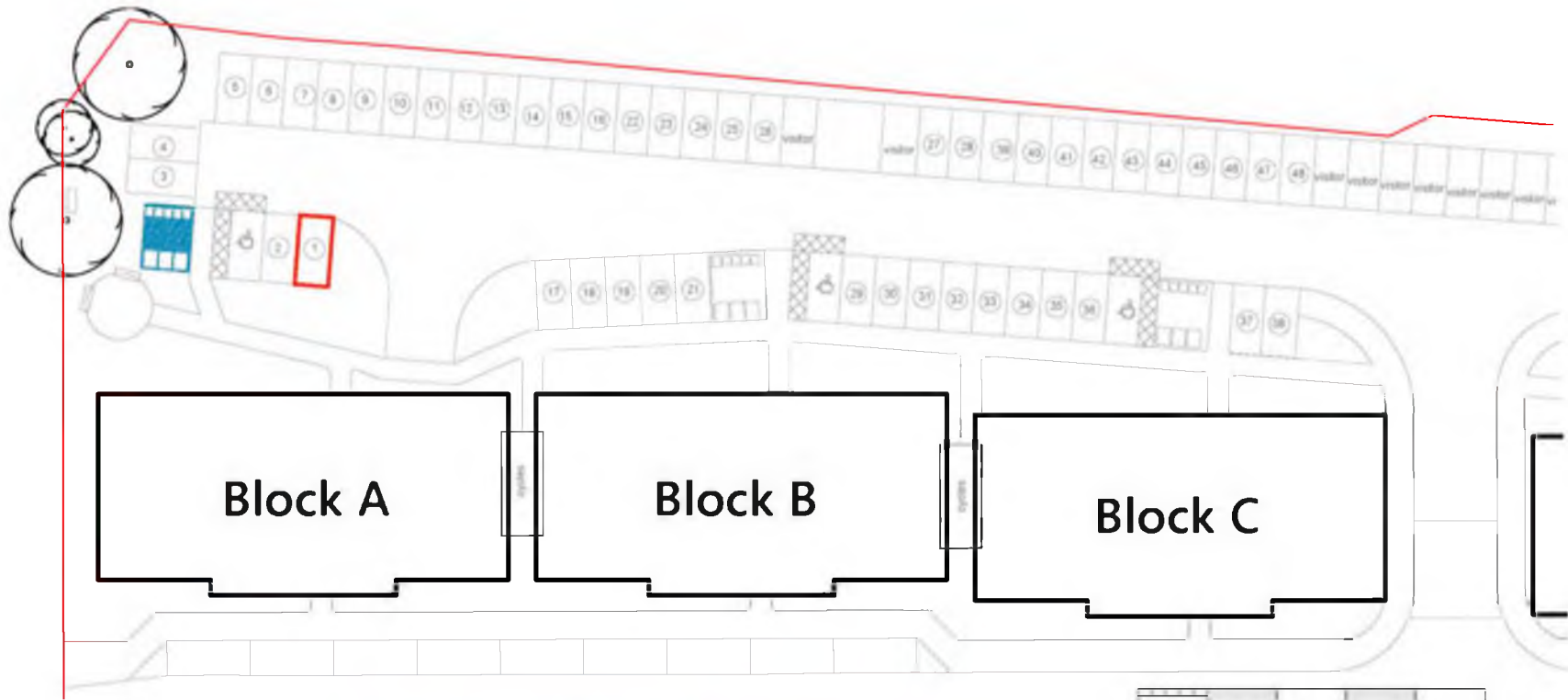


0m 5m 10m 15m 20m 25m  
Scale ~ 1:500

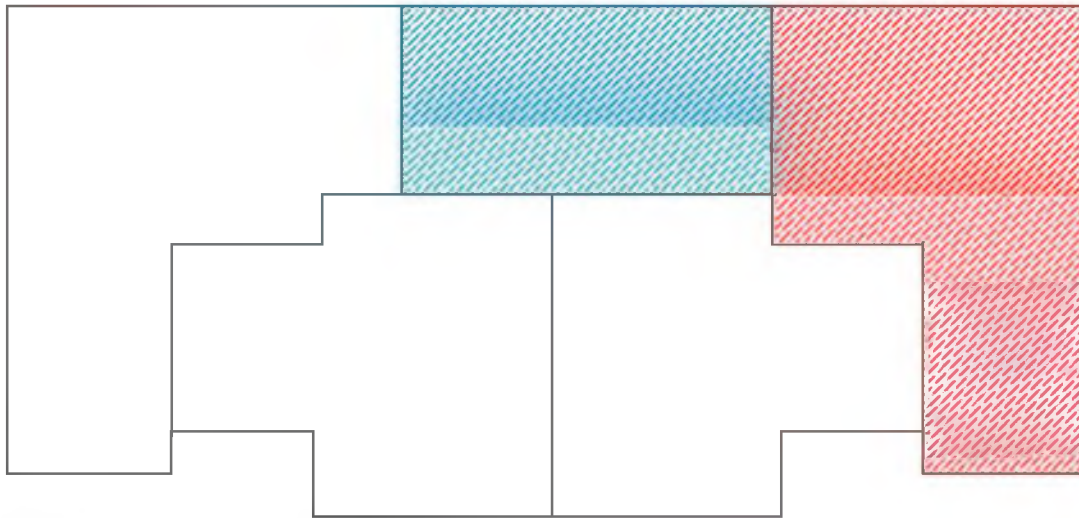


0m 2m 4m 6m 8m 10m  
Scale ~ 1:200

**Block A**  
**Plot 3/3**



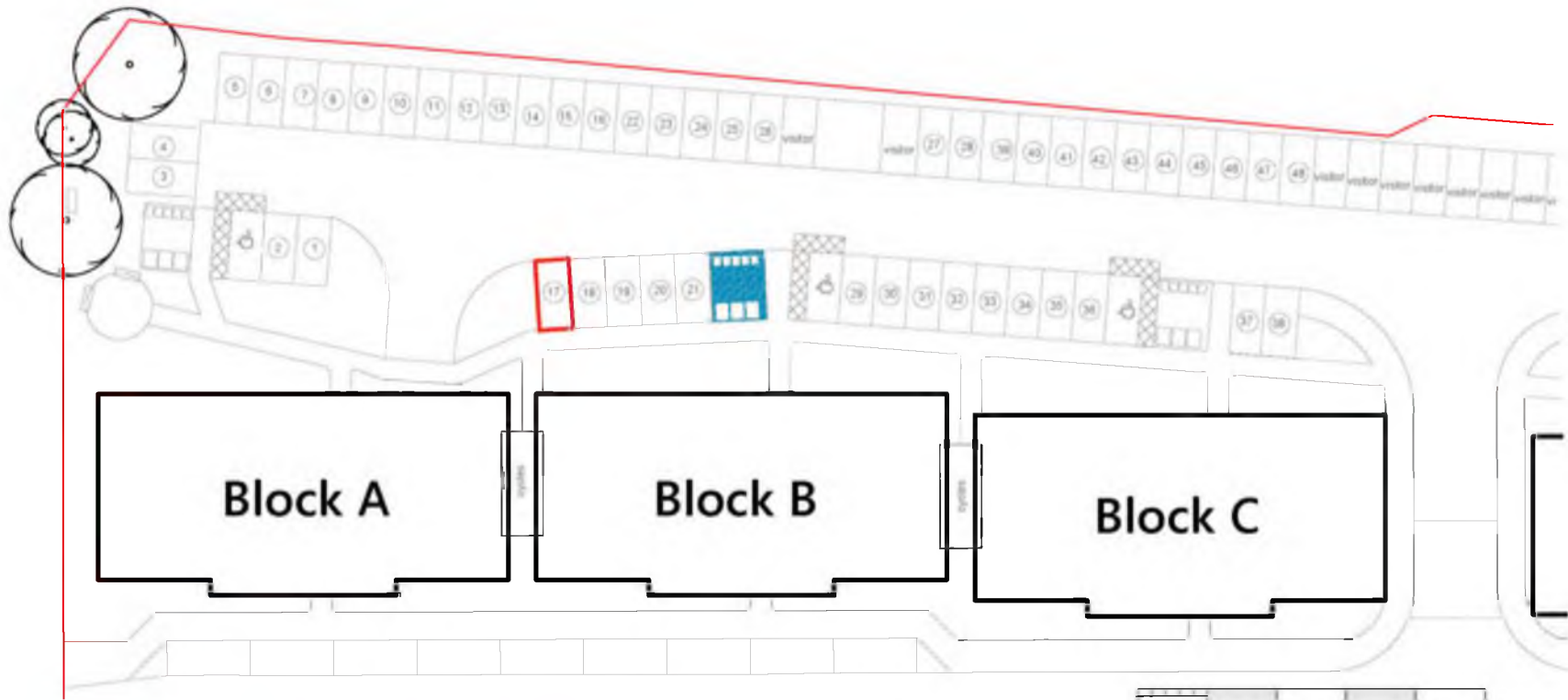
0m 5m 10m 15m 20m 25m  
Scale ~ 1 500



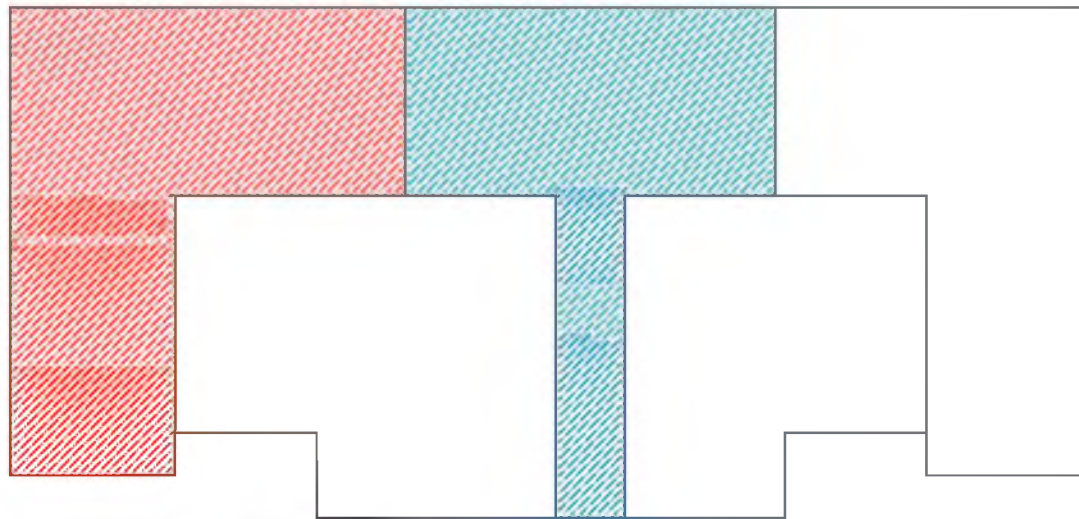
0m 2m 4m 6m 8m 10m  
Scale ~ 1:200

**Block A**  
**Plot 3/4**



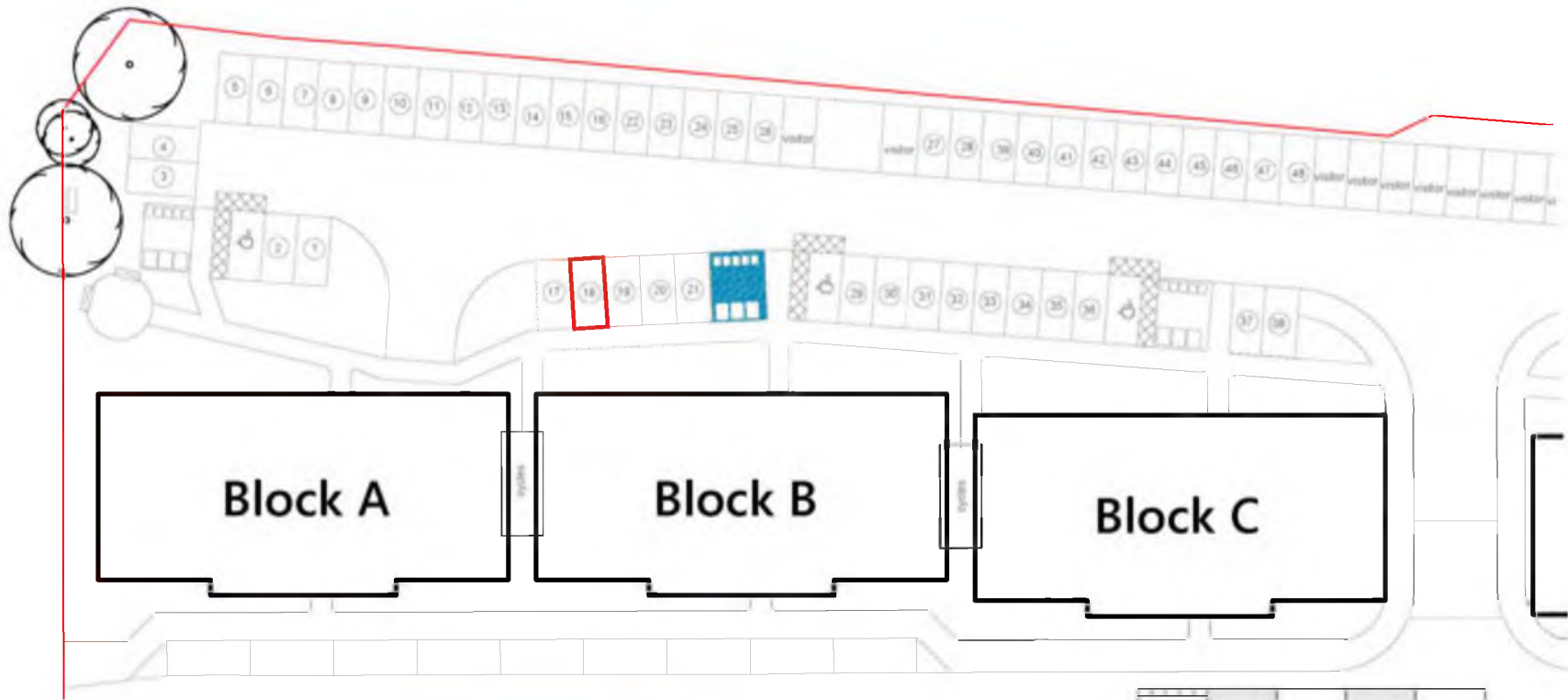


0m 5m 10m 15m 20m 25m  
Scale ~ 1:500

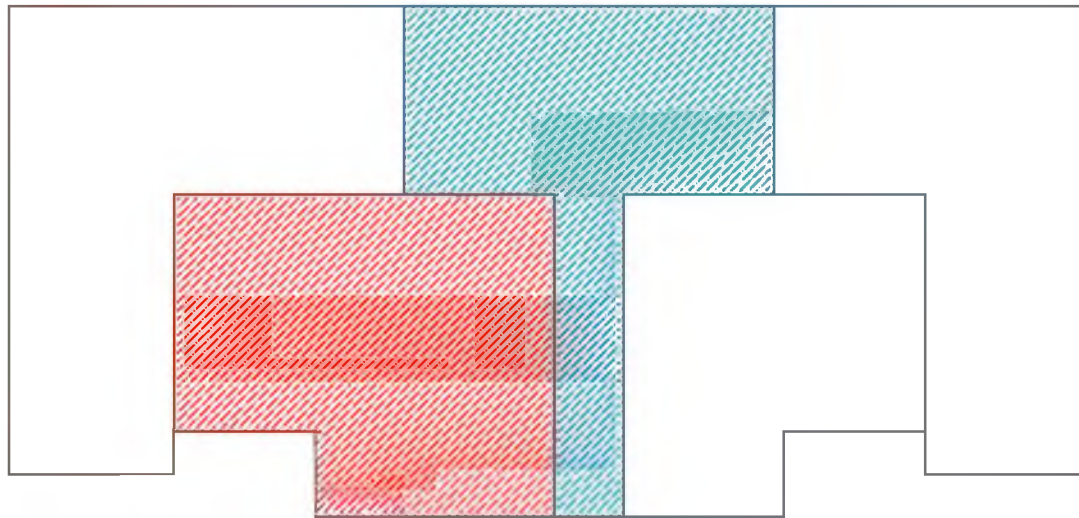


0m 2m 4m 6m 8m 10m  
Scale ~ 1:200

**Block B**  
**Plot G/1**

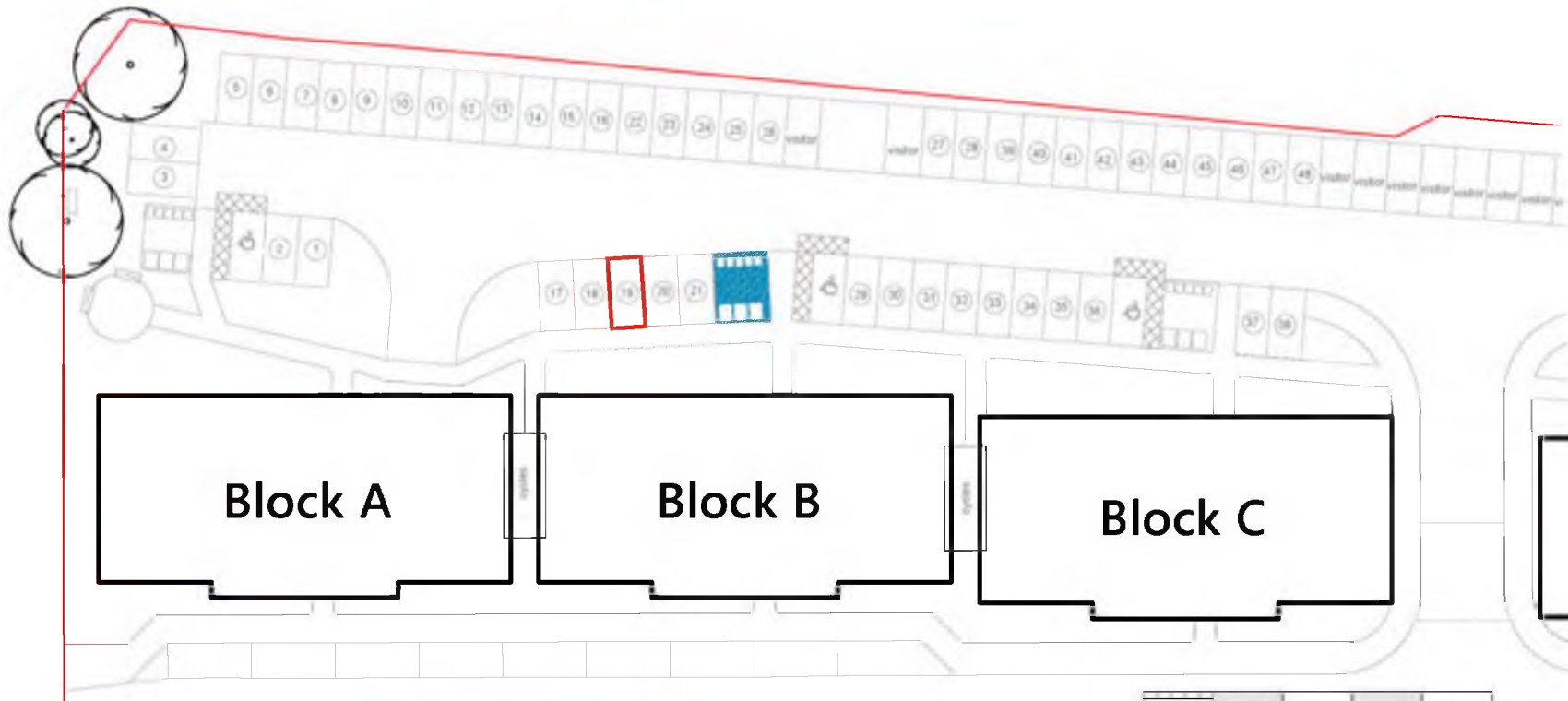


0m 5m 10m 15m 20m 25m  
Scale ~ 1:500

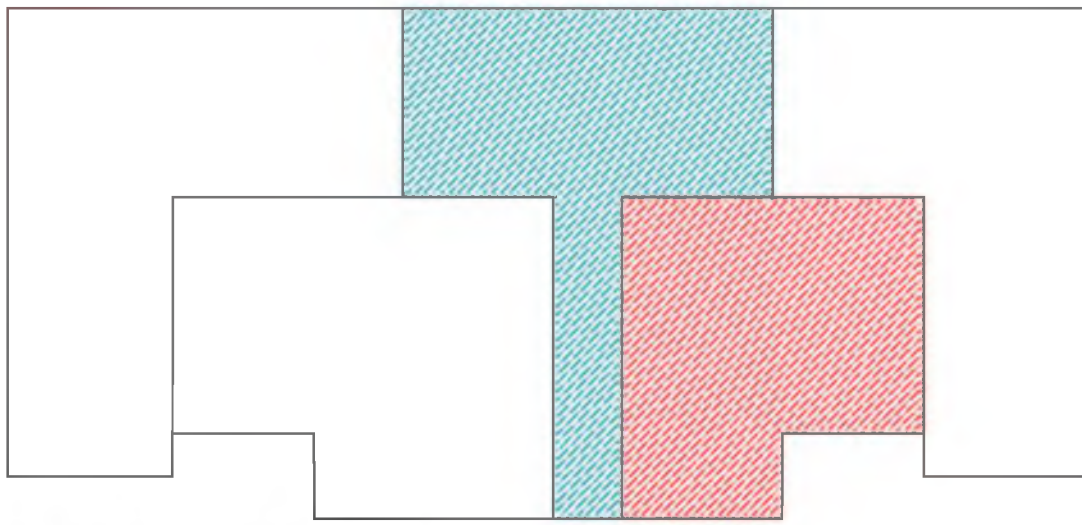


0m 2m 4m 6m 8m 10m  
Scale ~ 1:200

**Block B**  
**Plot G/2**

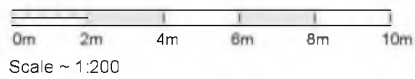
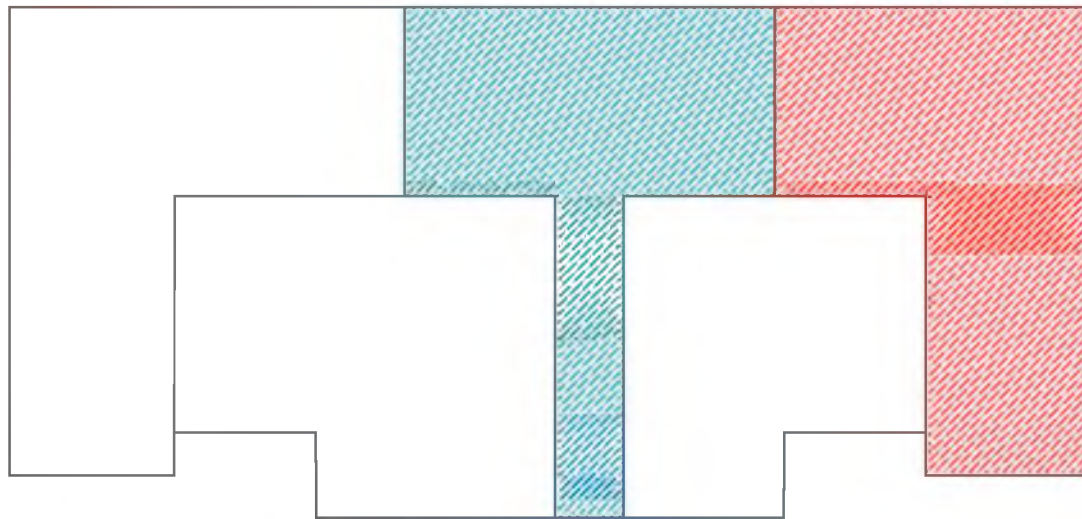

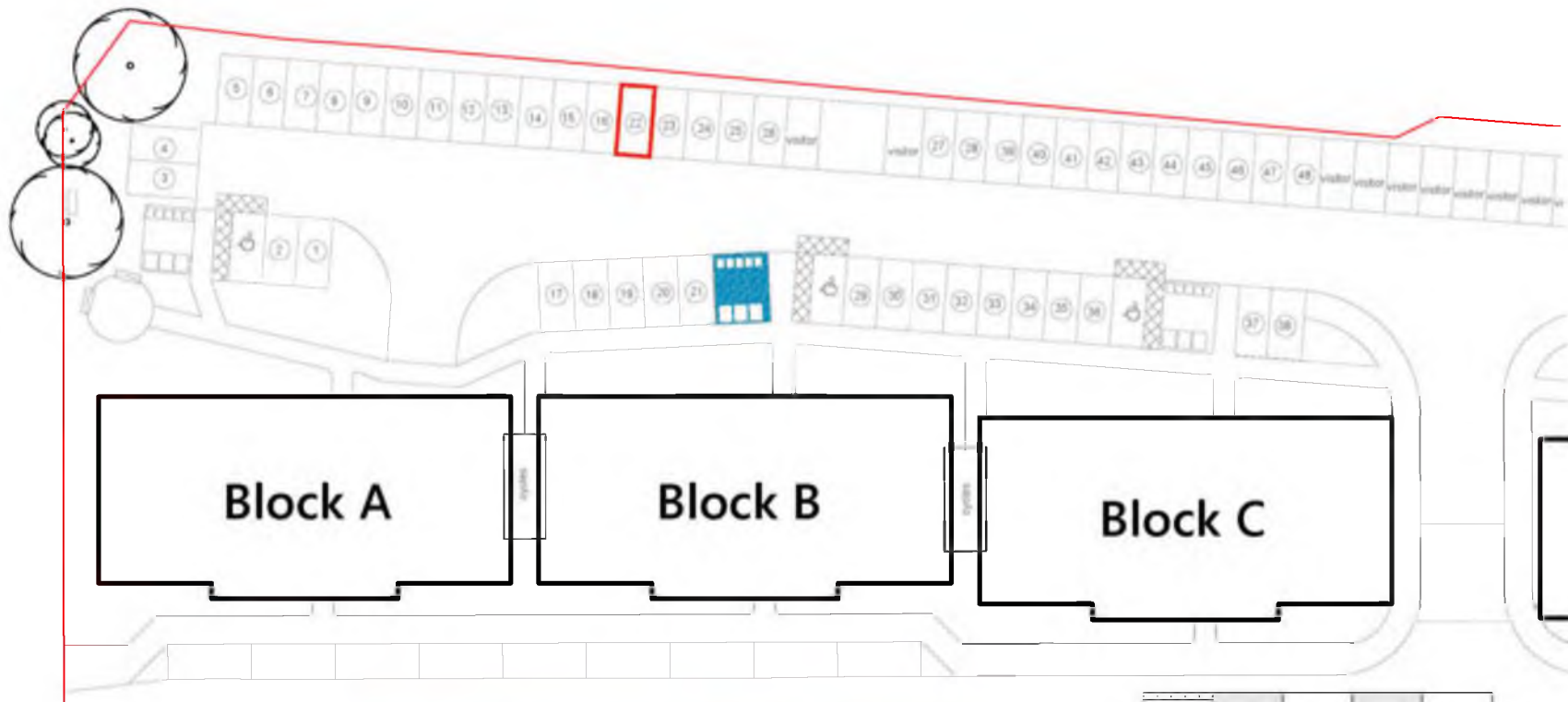


0m 5m 10m 15m 20m 25m  
Scale ~ 1:500

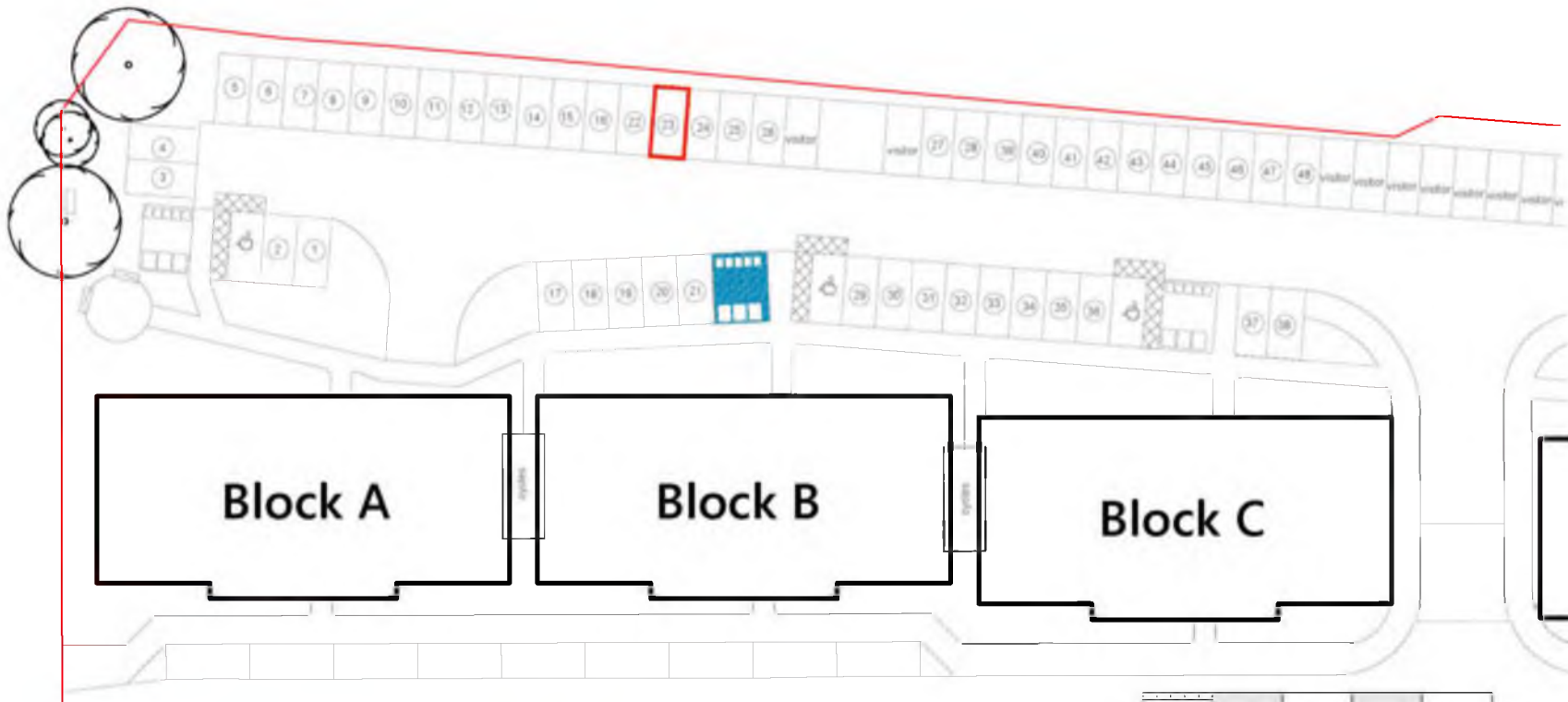


0m 2m 4m 6m 8m 10m  
Scale ~ 1:200

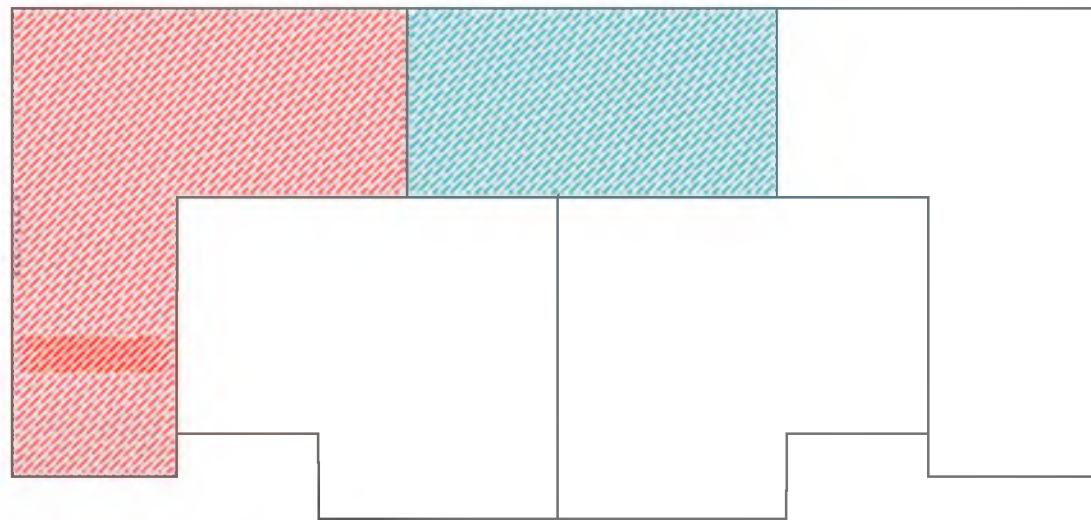
**Block B**  
**Plot G/3**



**Block B**  
**Plot G/4**

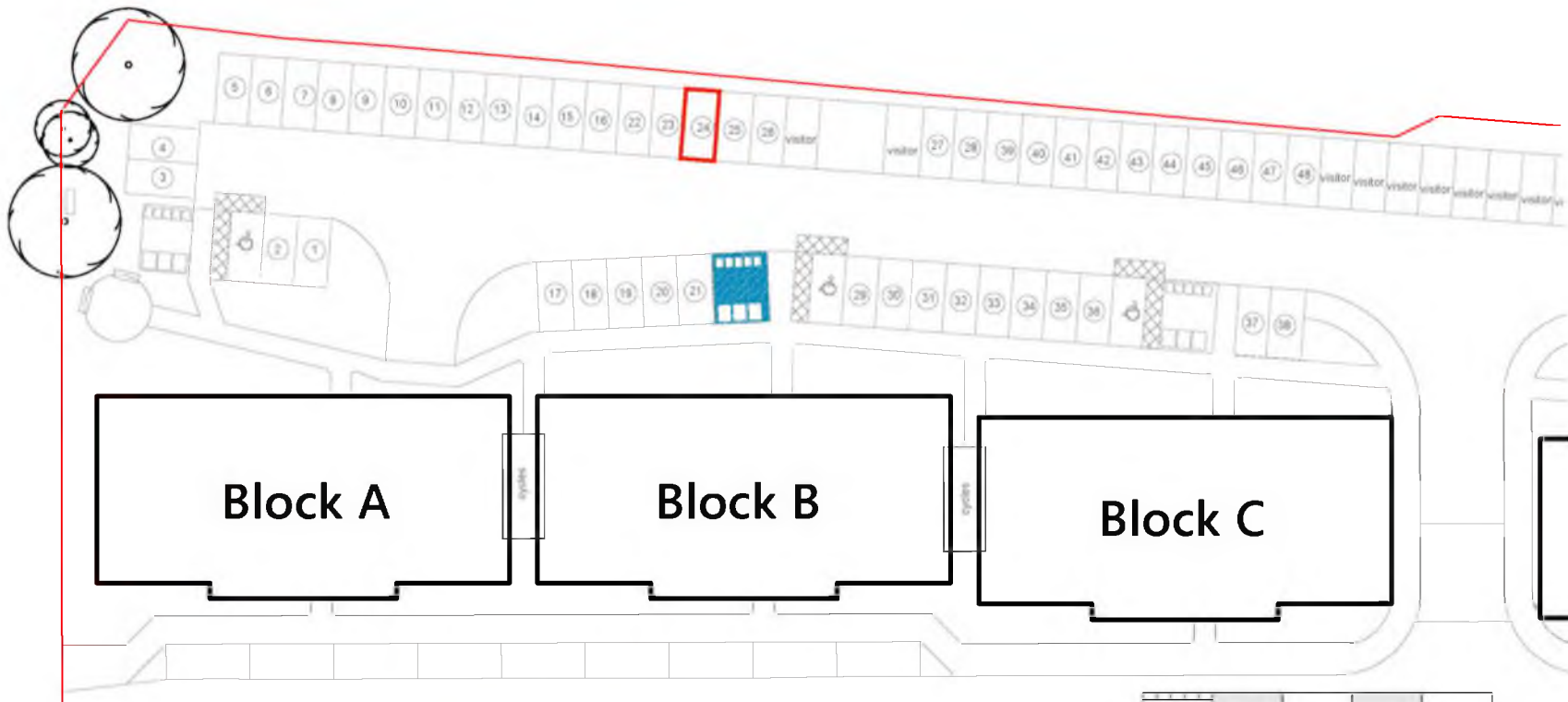


0m 5m 10m 15m 20m 25m  
Scale ~ 1:500

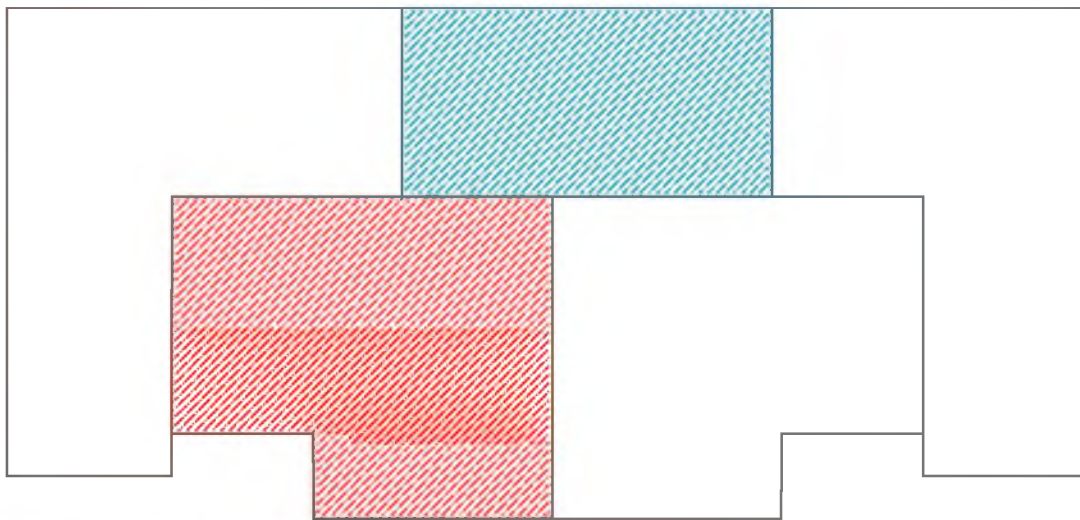


0m 2m 4m 6m 8m 10m  
Scale ~ 1:200

**Block B**  
**Plot 1/1**

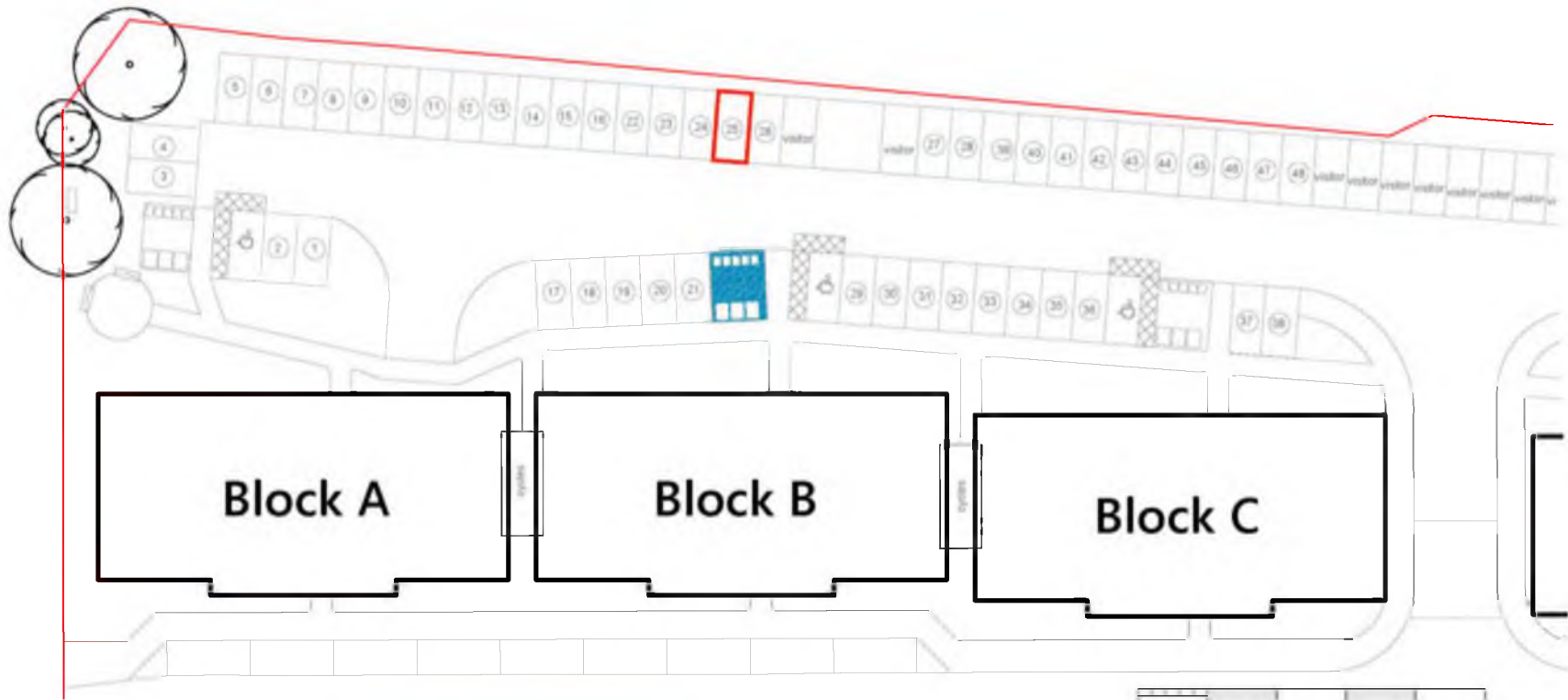


0m 5m 10m 15m 20m 25m  
Scale ~ 1:500

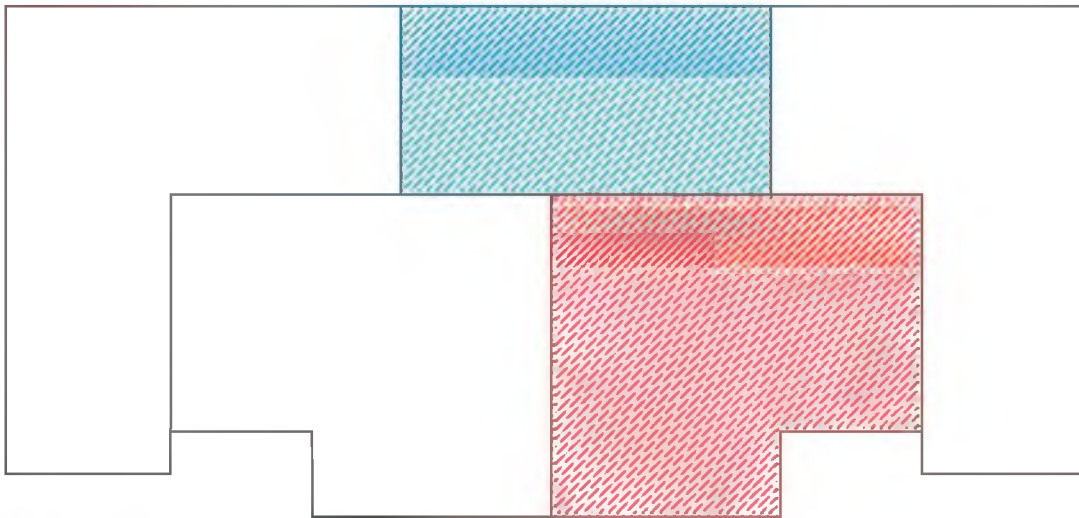


0m 2m 4m 6m 8m 10m  
Scale ~ 1:200

**Block B  
Plot 1/2**

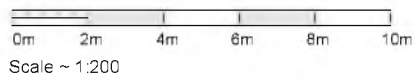
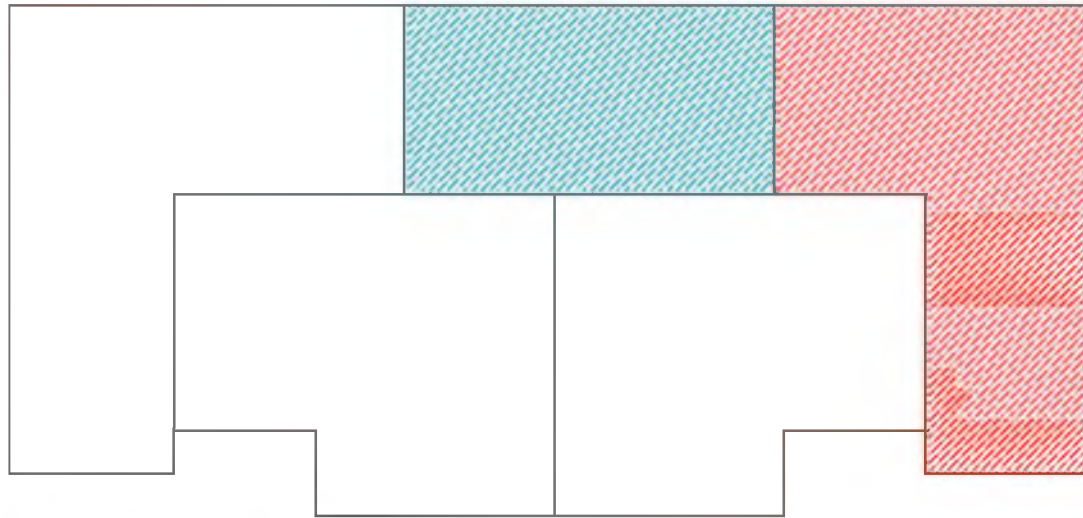

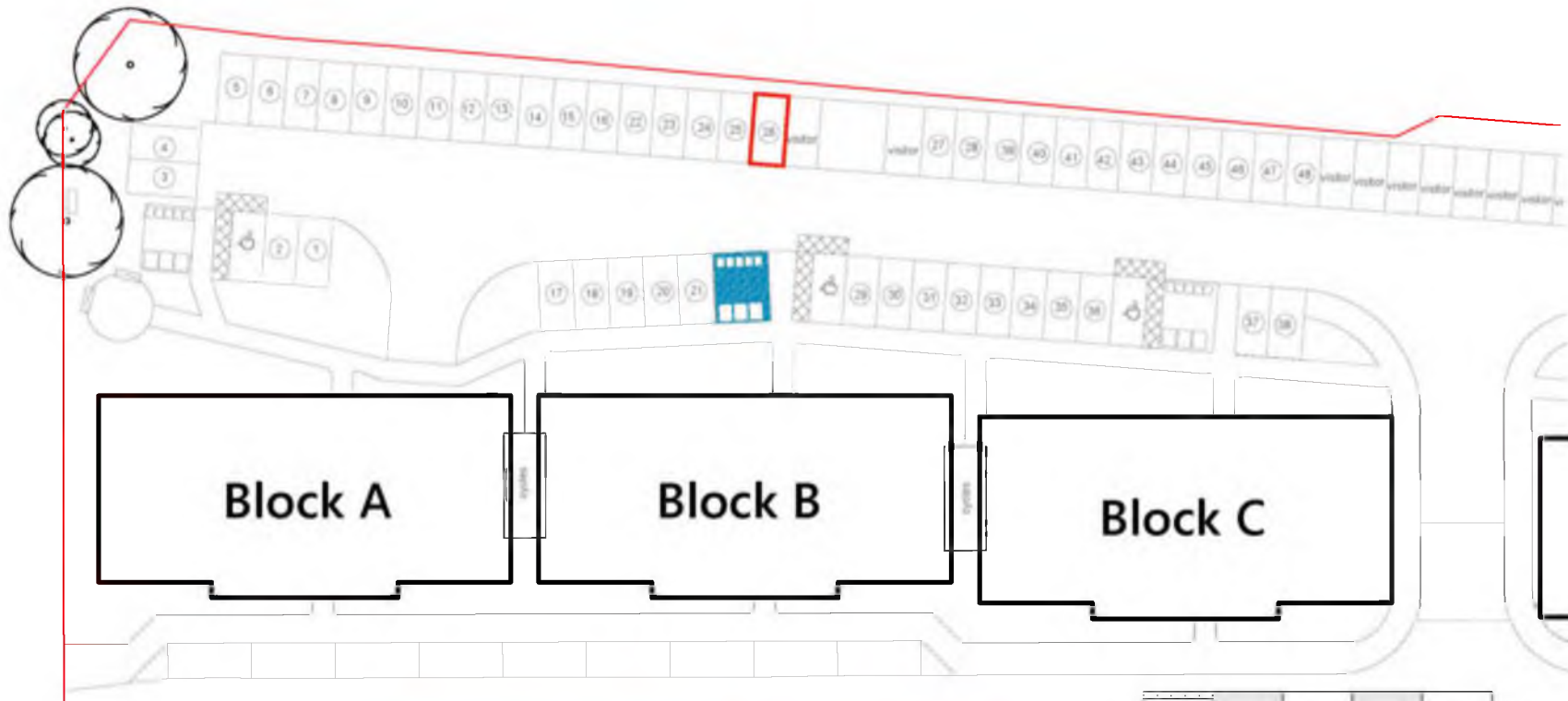


0m 5m 10m 15m 20m 25m  
Scale ~ 1:500



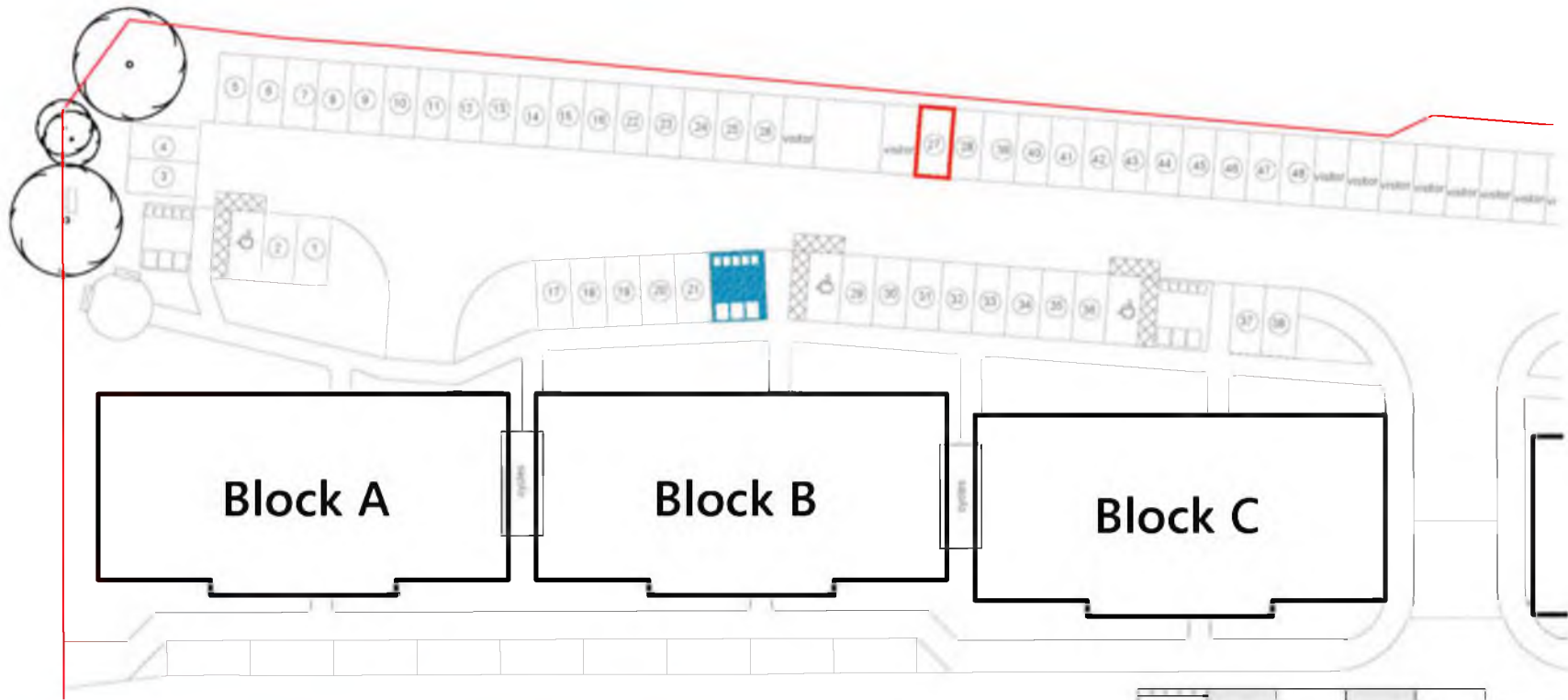
0m 2m 4m 6m 8m 10m  
Scale ~ 1:200

**Block B**  
**Plot 1/3**

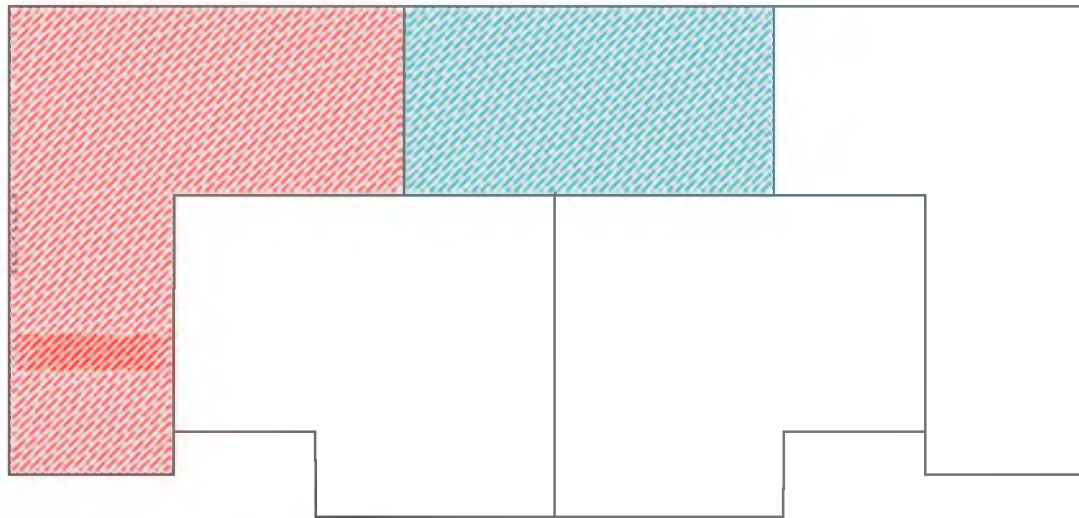


**Block B**  
**Plot 1/4**



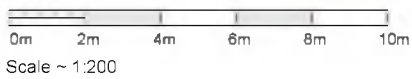
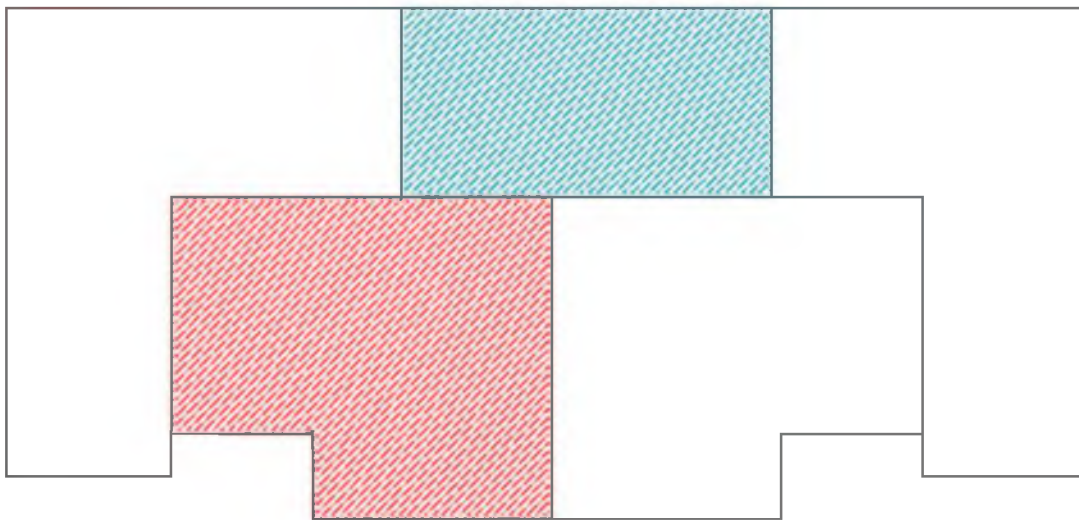

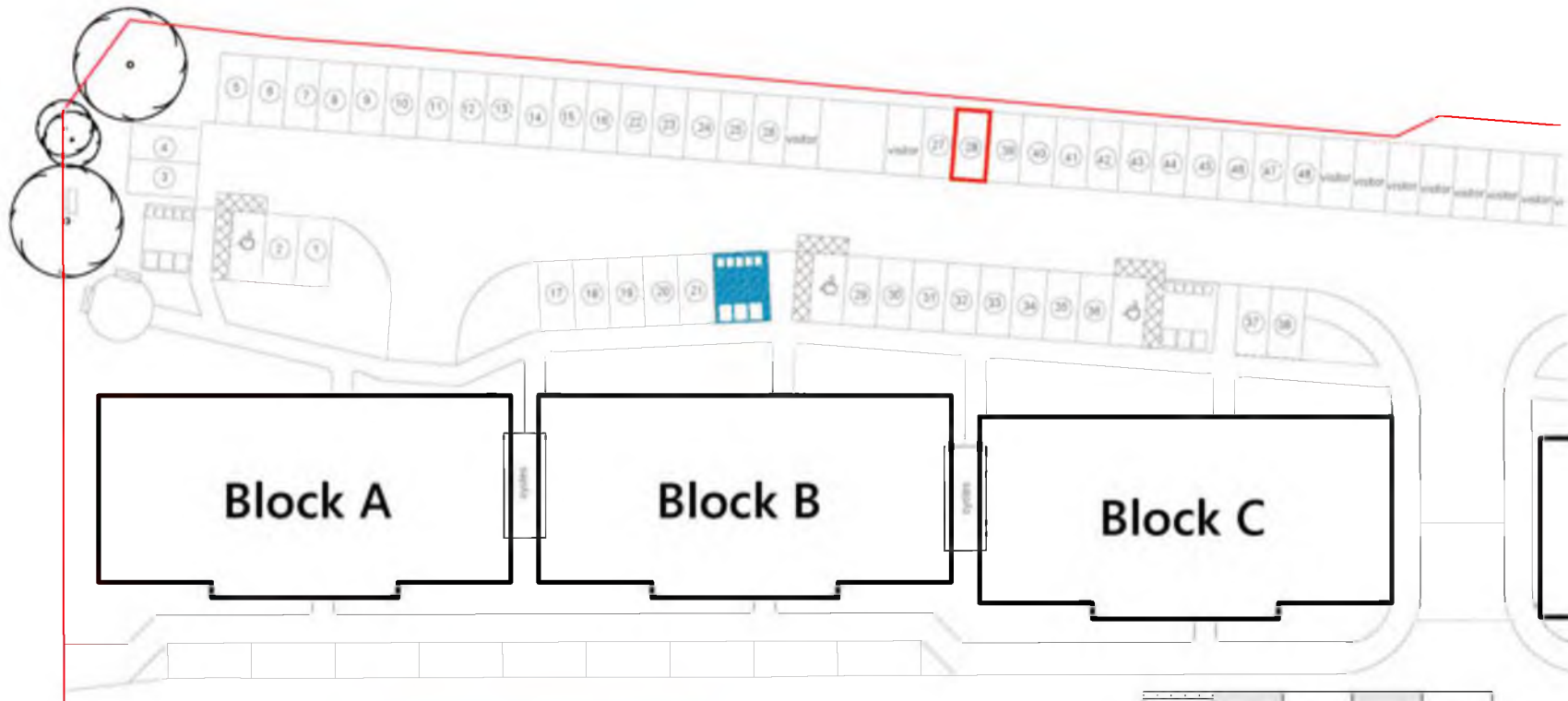


0m 5m 10m 15m 20m 25m  
Scale ~ 1:500

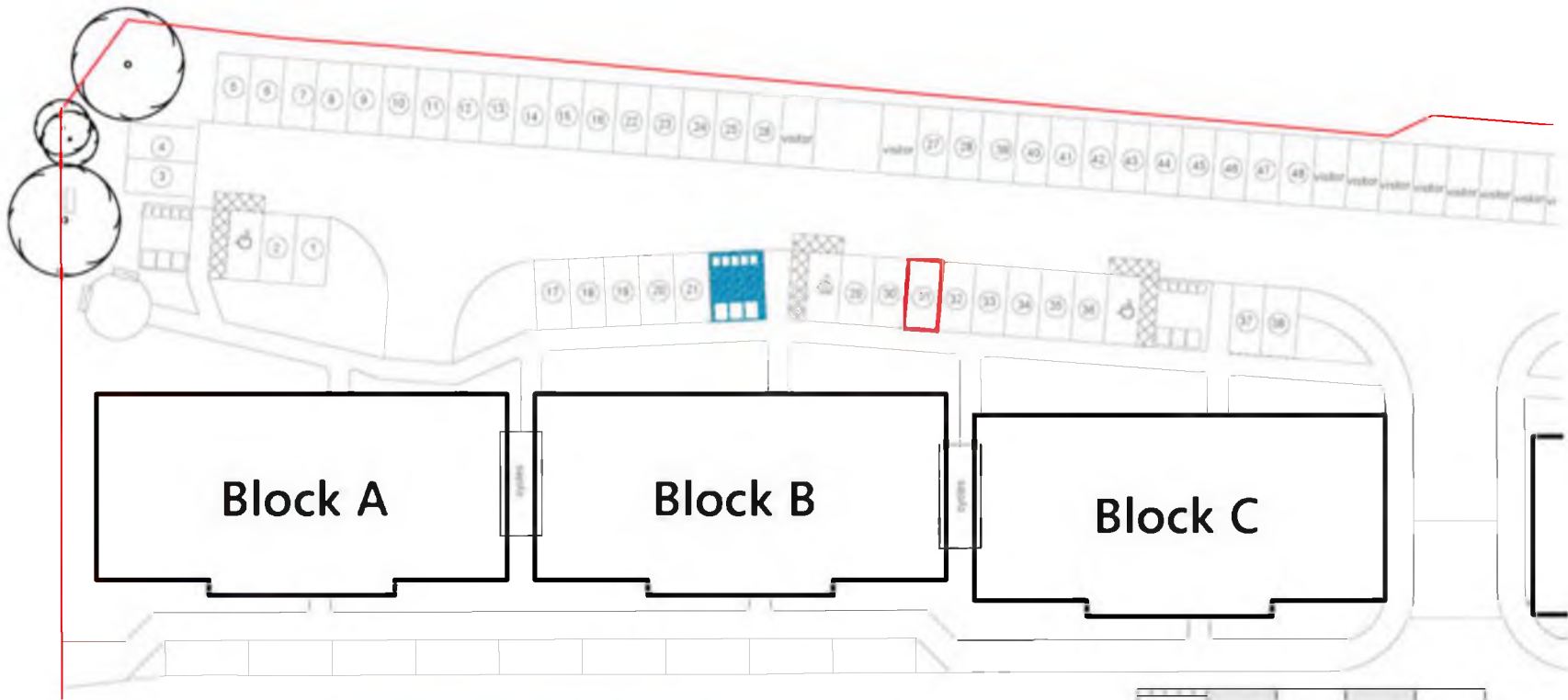


0m 2m 4m 6m 8m 10m  
Scale ~ 1:200

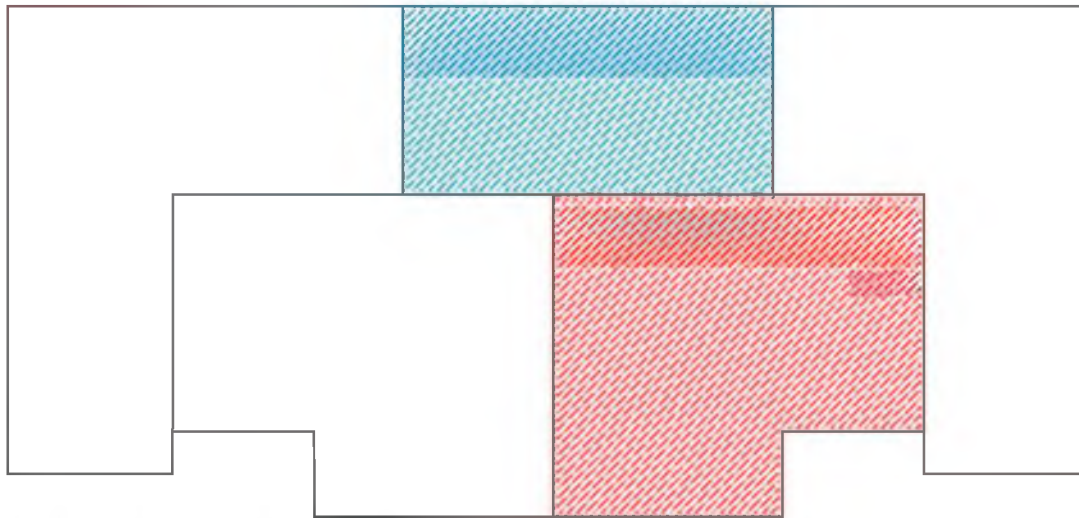
**Block B**  
**Plot 2/1**



**Block B**  
**Plot 2/2**

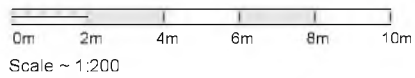
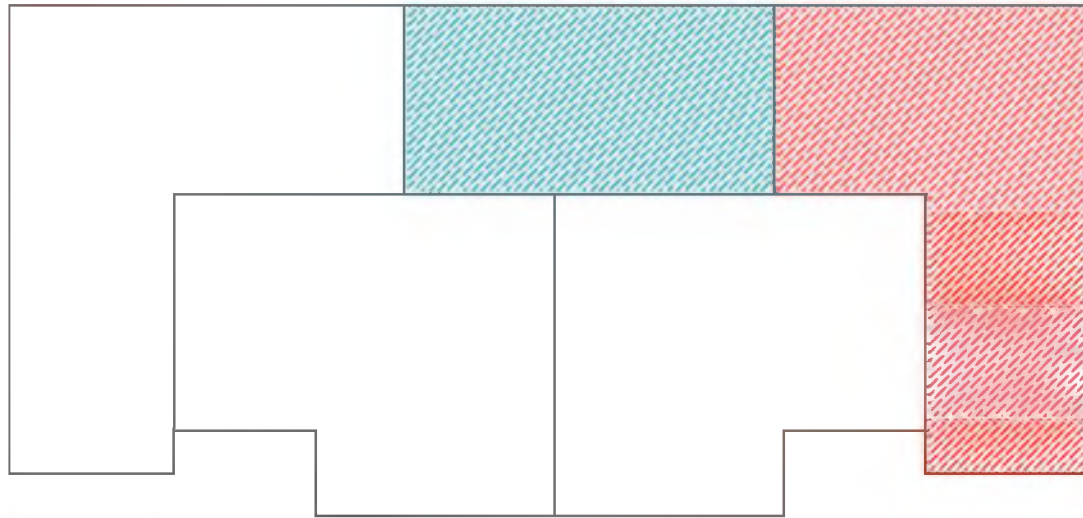
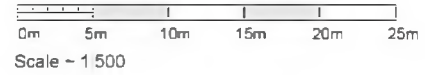
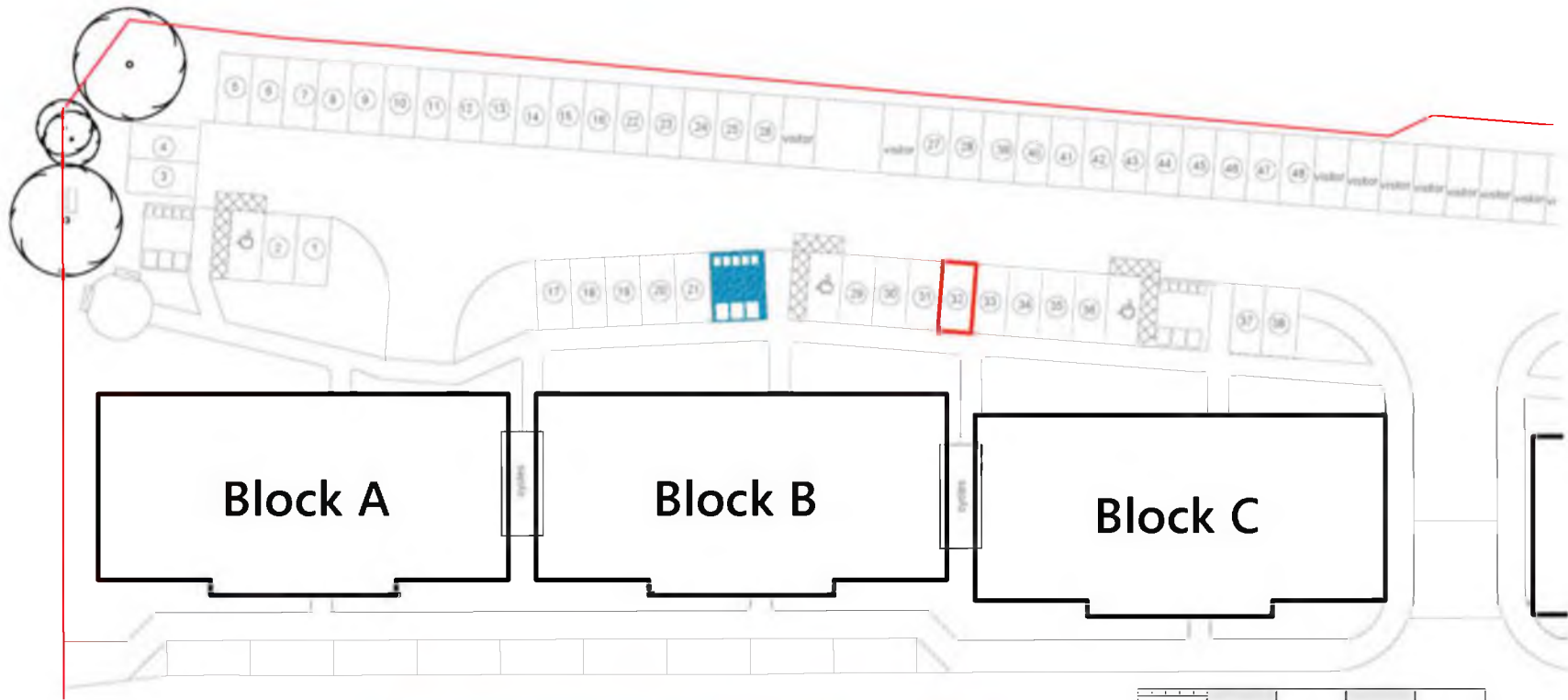


0m 5m 10m 15m 20m 25m  
Scale ~ 1:500

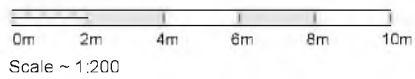
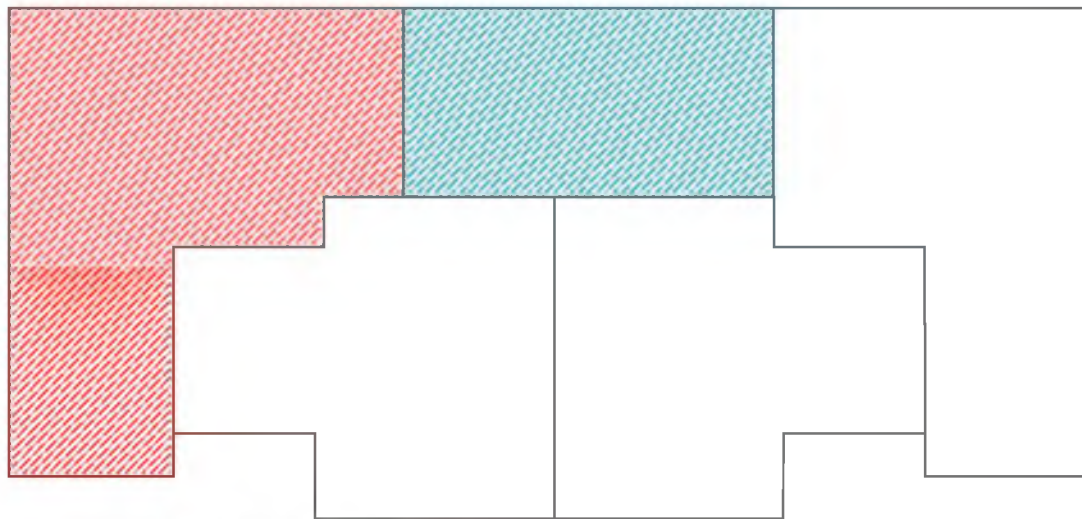

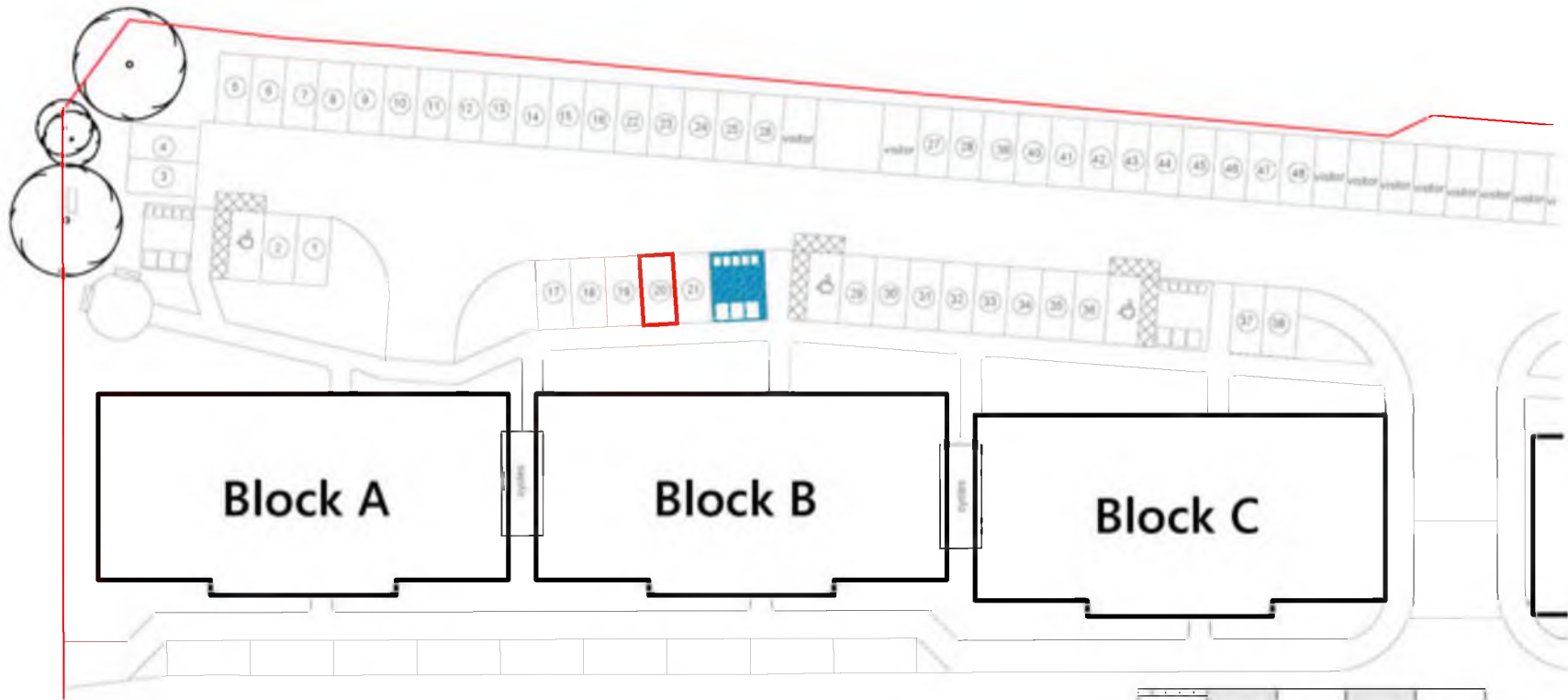


0m 2m 4m 6m 8m 10m  
Scale ~ 1:200

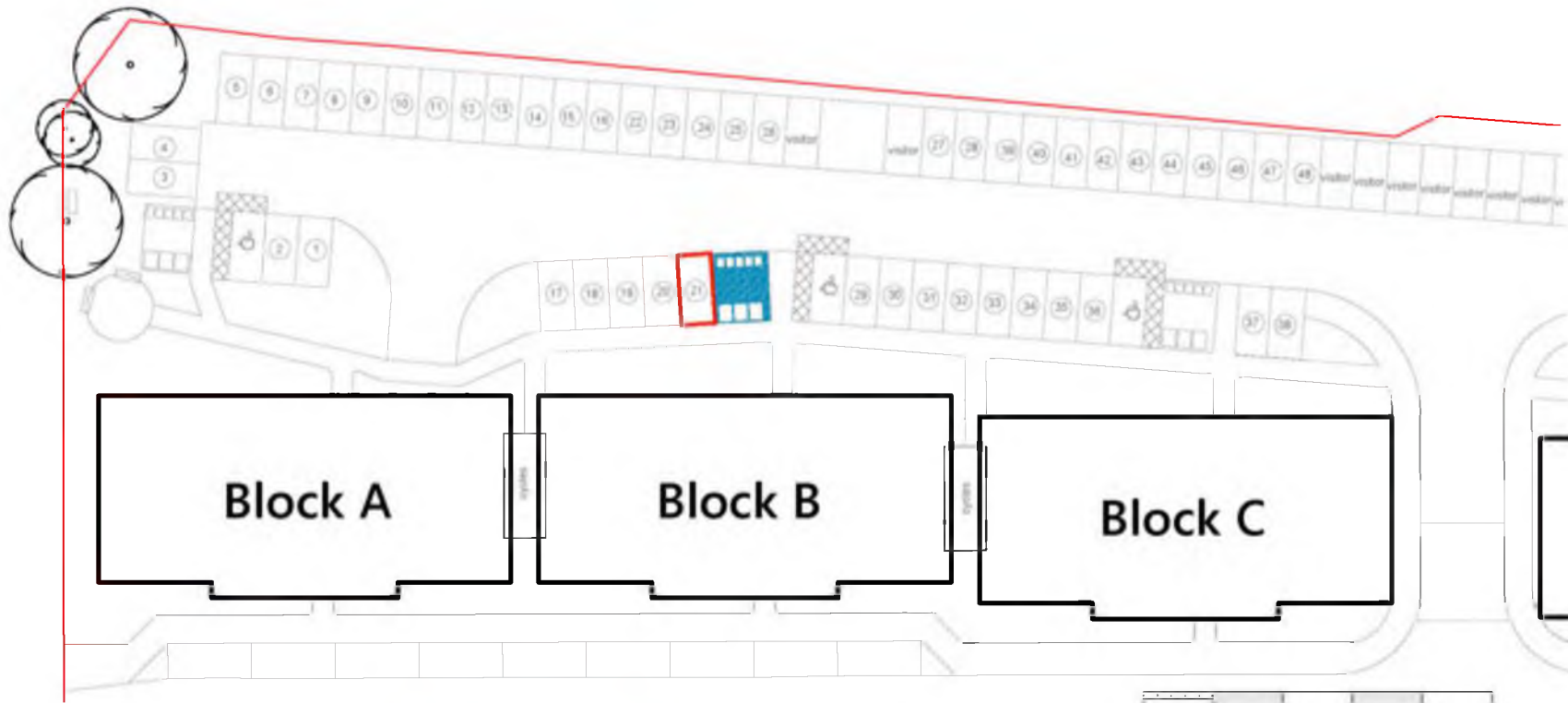
**Block B**  
**Plot 2/3**



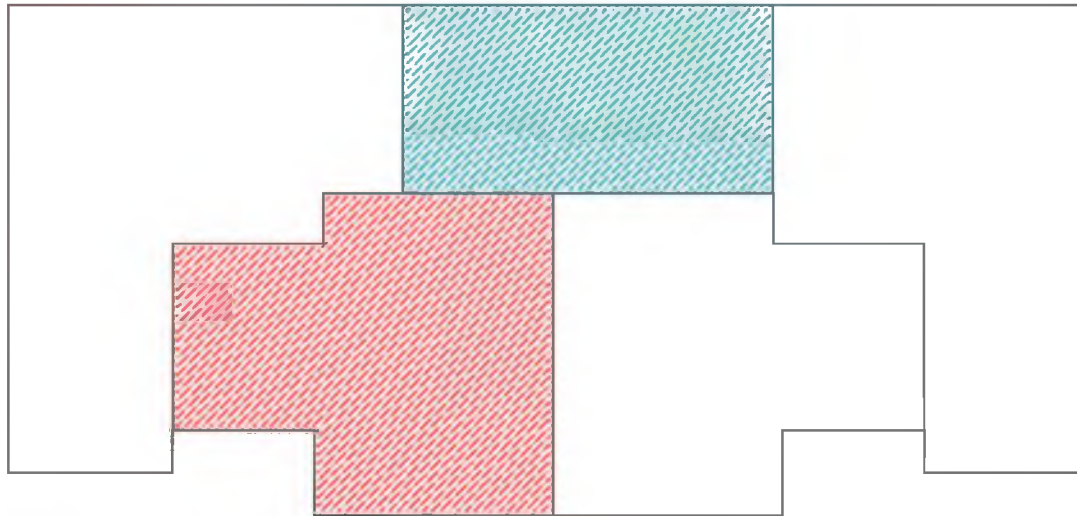
**Block B**  
**Plot 2/4**



**Block B**  
**Plot 3/1**

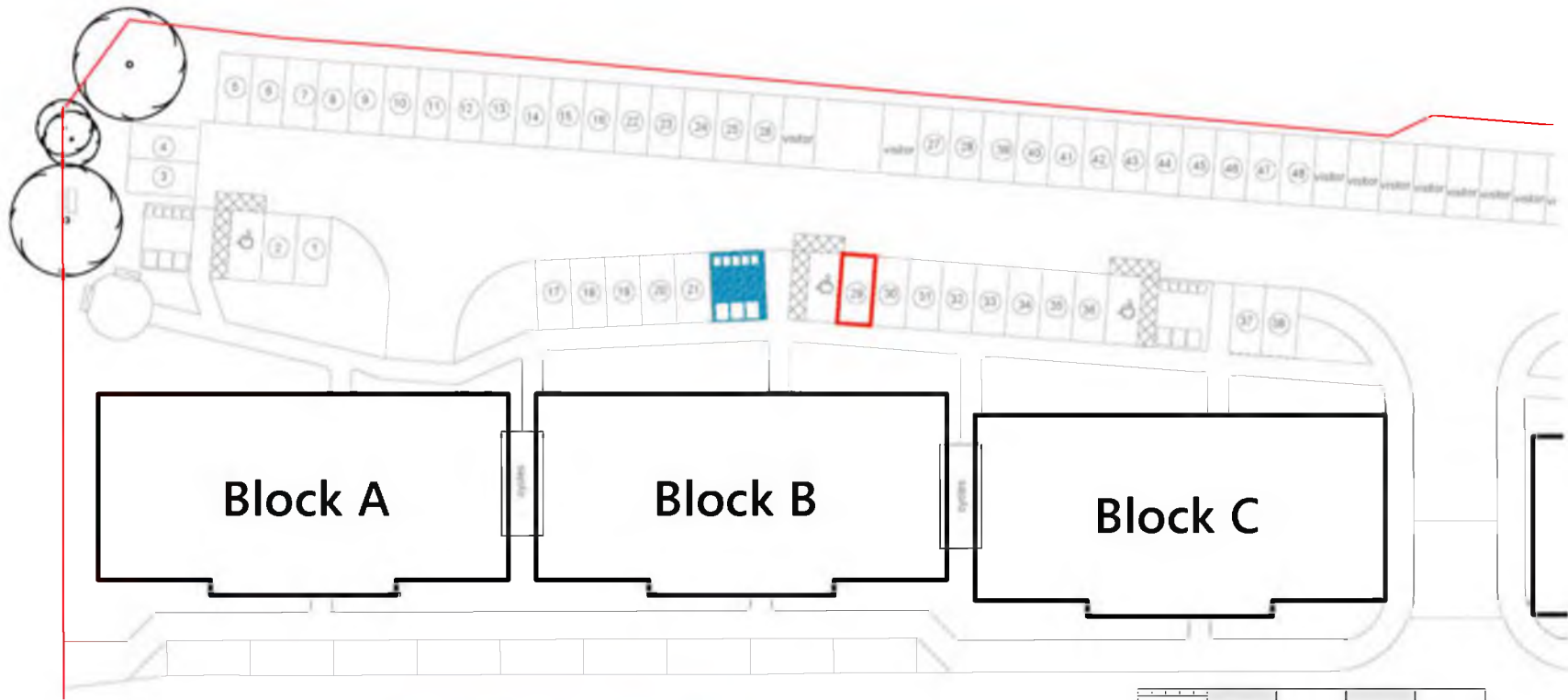


0m 5m 10m 15m 20m 25m  
Scale ~ 1:500

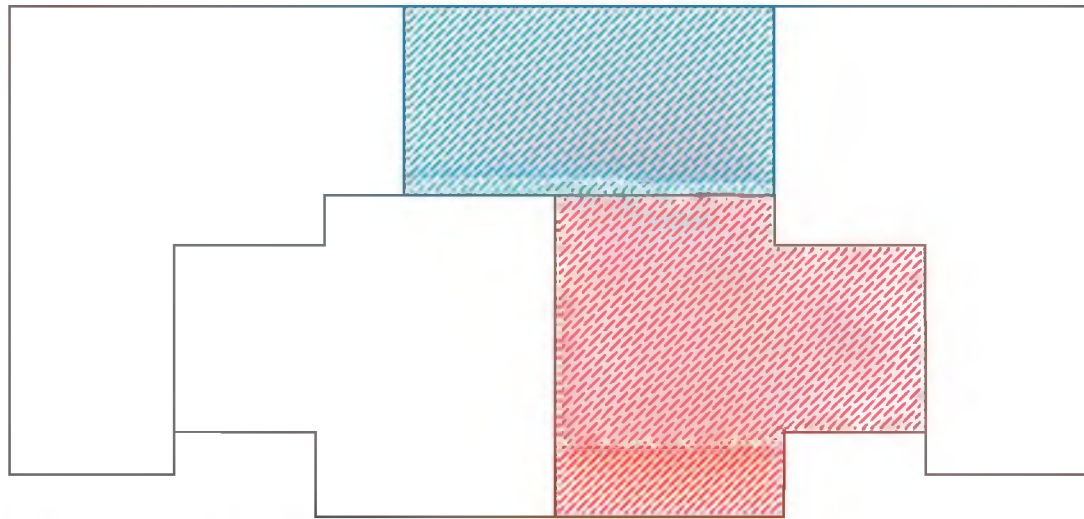


0m 2m 4m 6m 8m 10m  
Scale ~ 1:200

**Block B**  
**Plot 3/2**

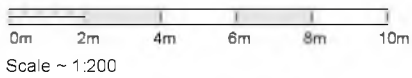
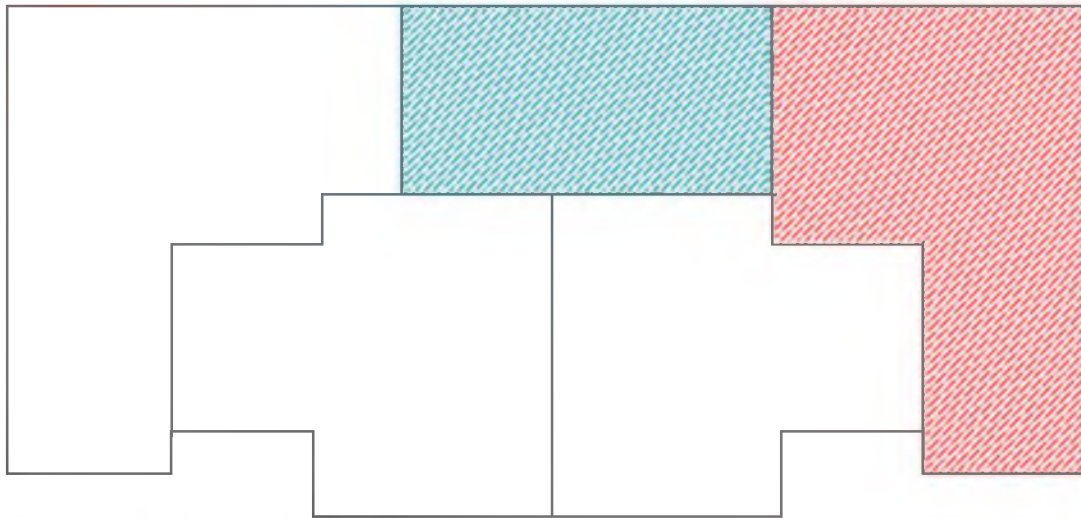
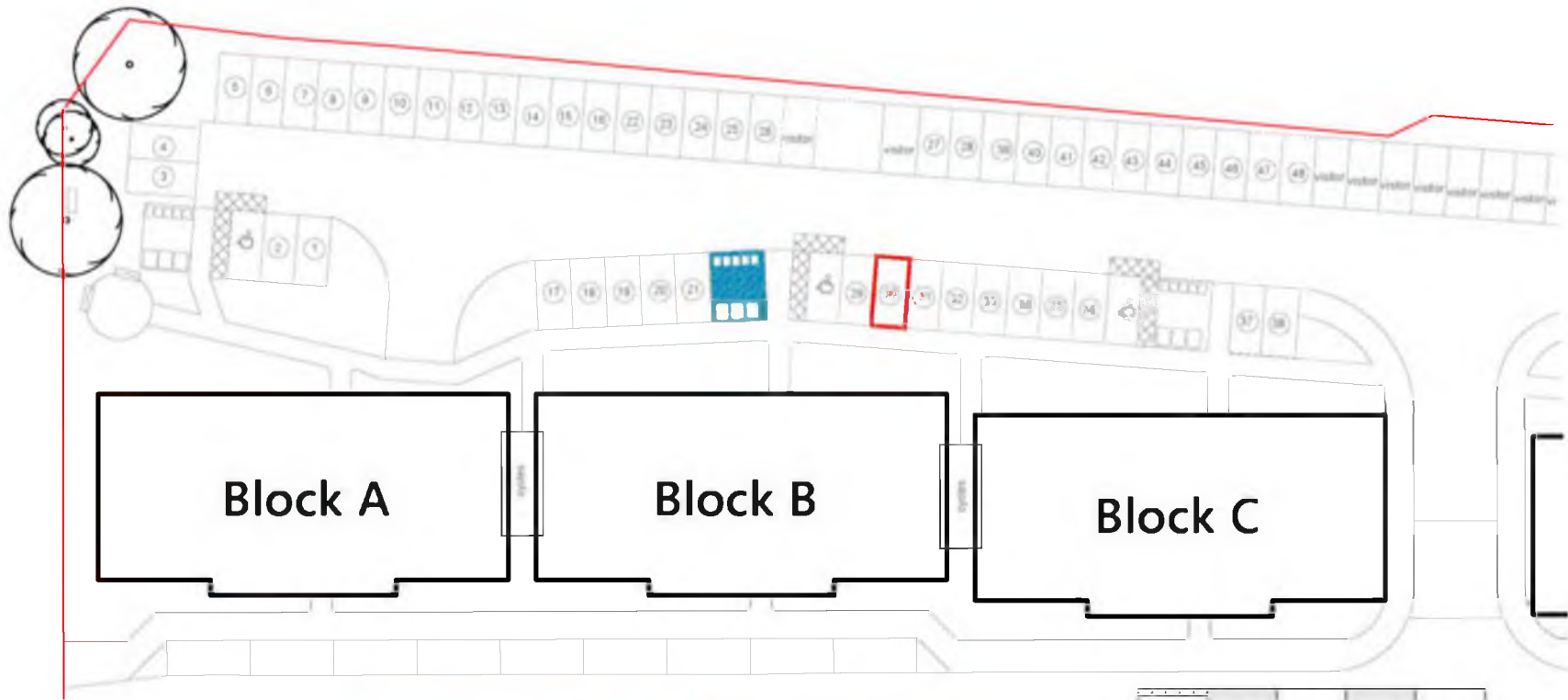


0m 5m 10m 15m 20m 25m  
Scale ~ 1:500



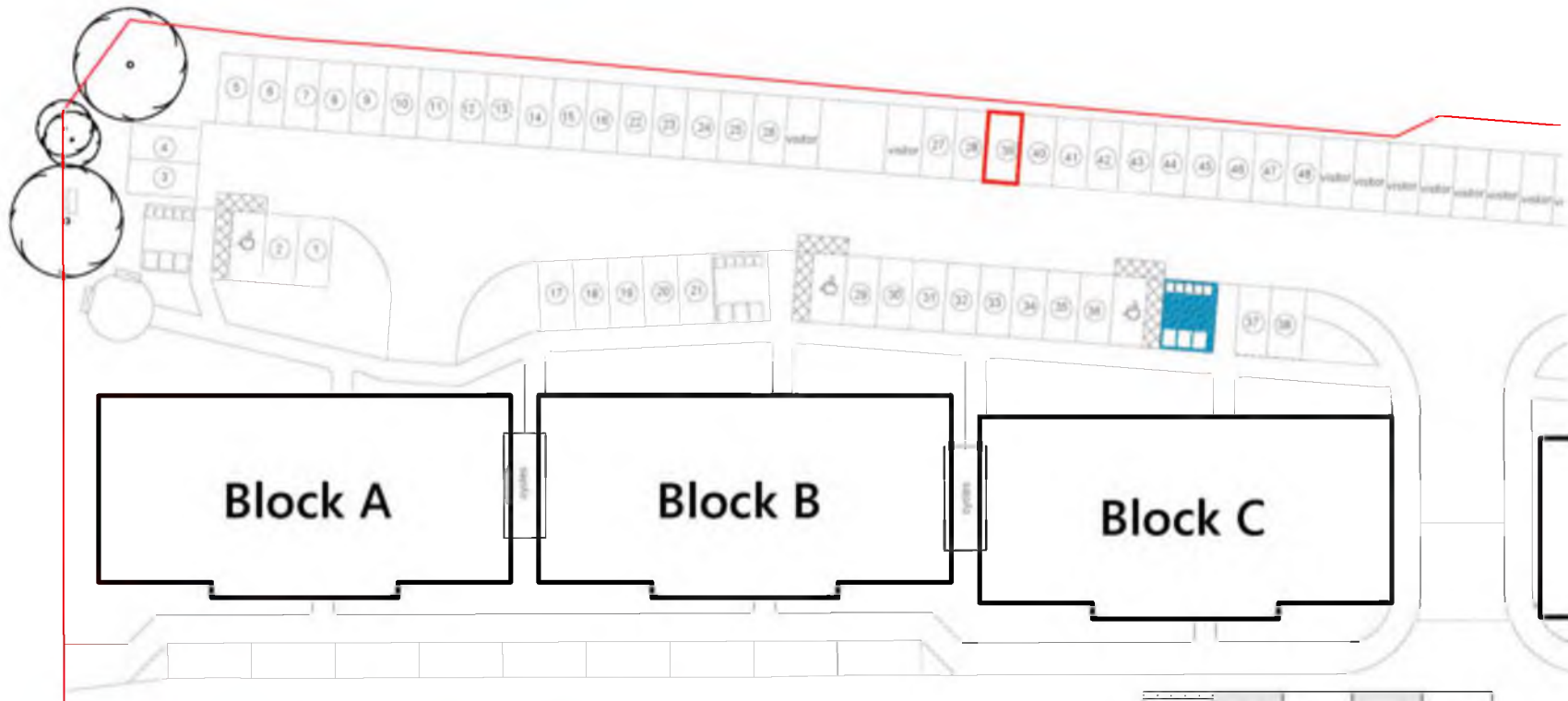
0m 2m 4m 6m 8m 10m  
Scale ~ 1:200

**Block B**  
**Plot 3/3**

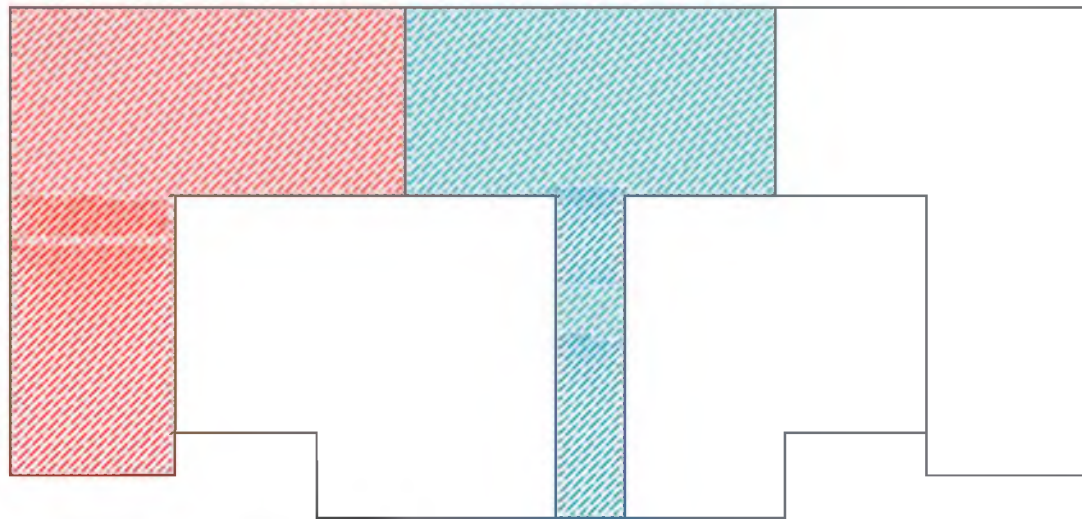


**Block B**  
**Plot 3/4**



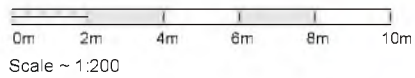
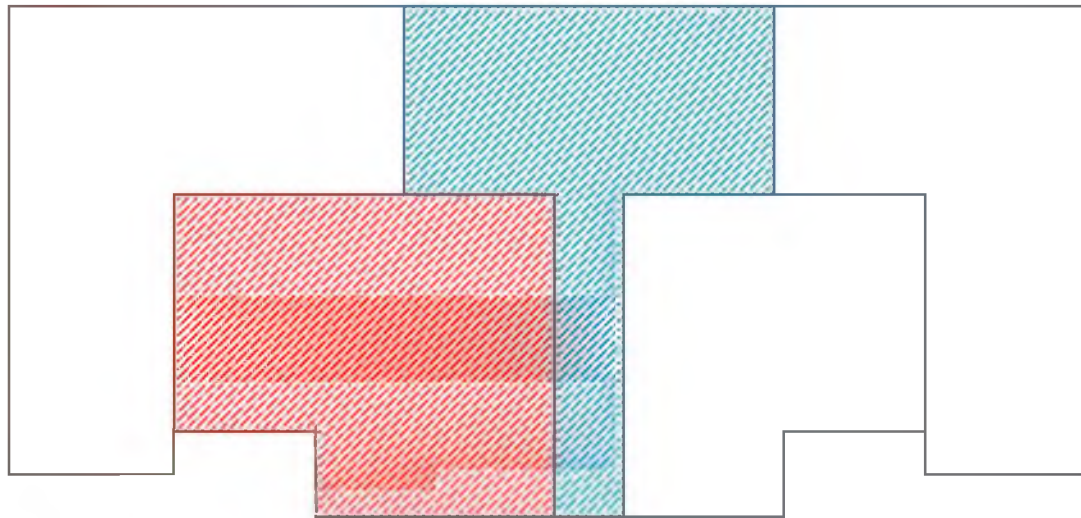

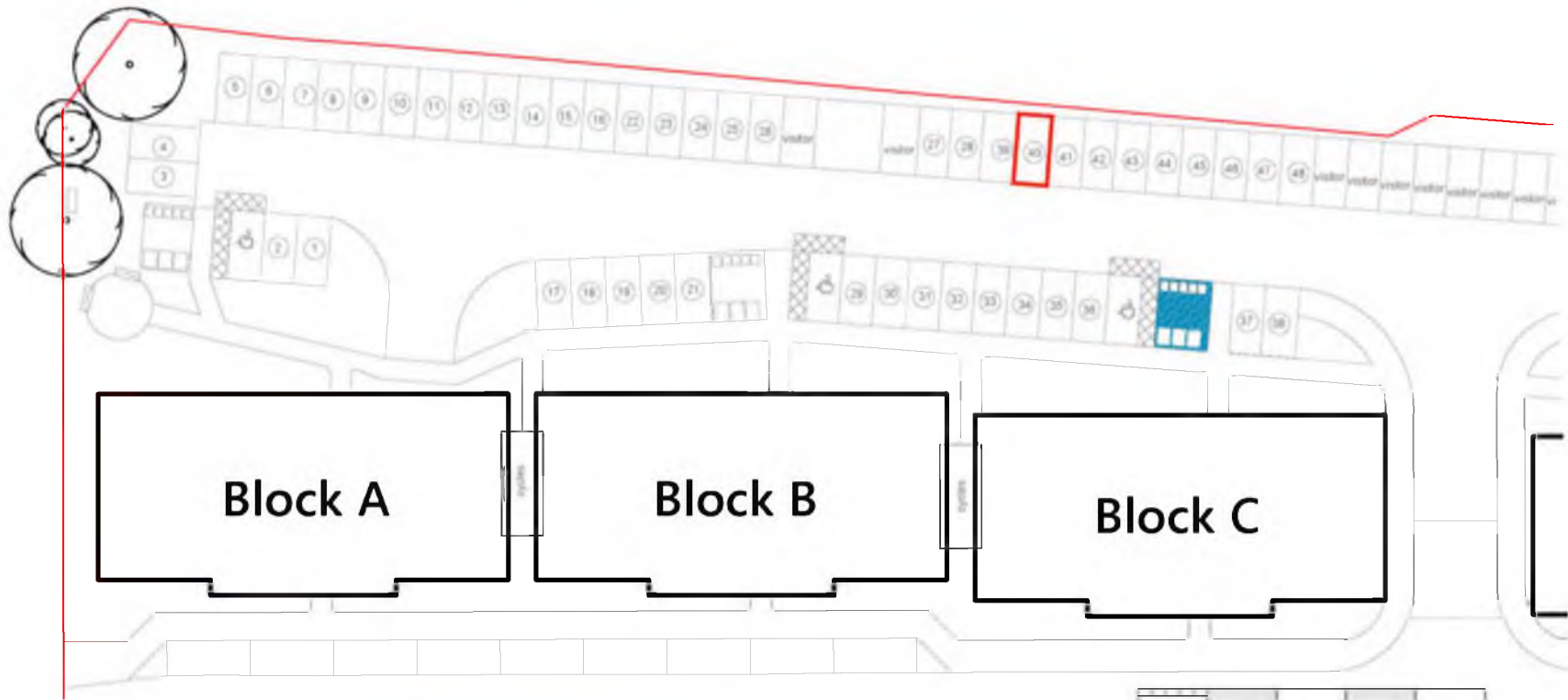


0m 5m 10m 15m 20m 25m  
Scale ~ 1:500

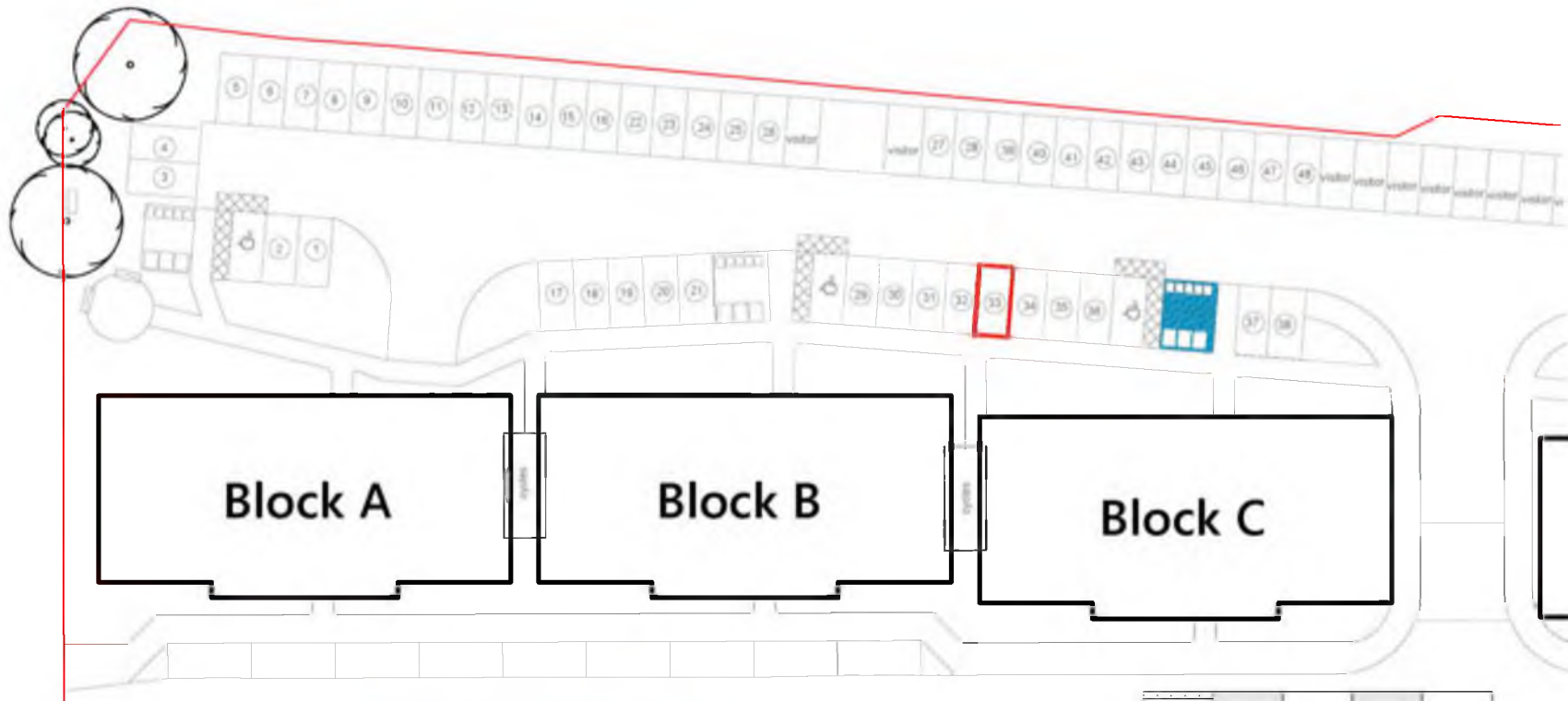


0m 2m 4m 6m 8m 10m  
Scale ~ 1:200

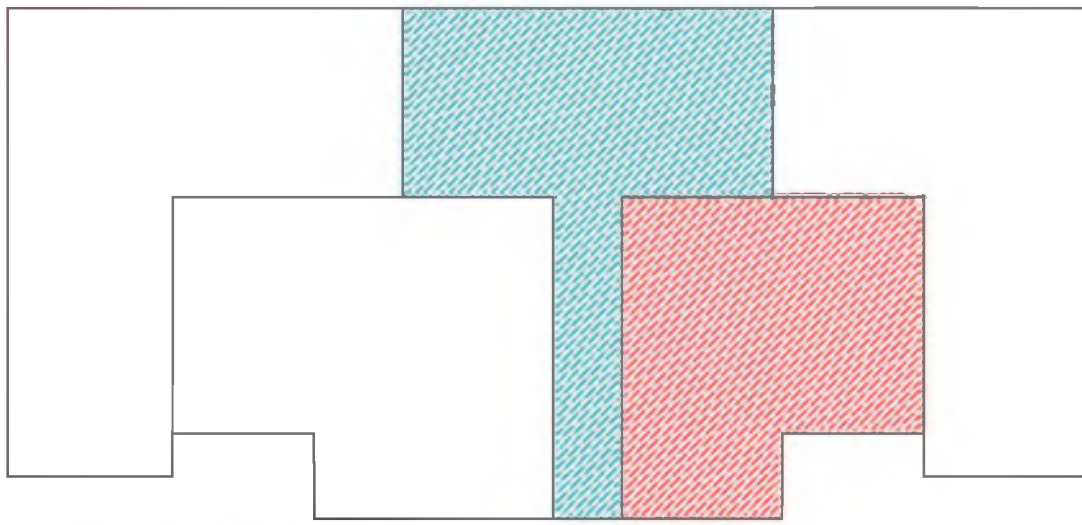
**Block C**  
**Plot G/1**



**Block C**  
**Plot G/2**

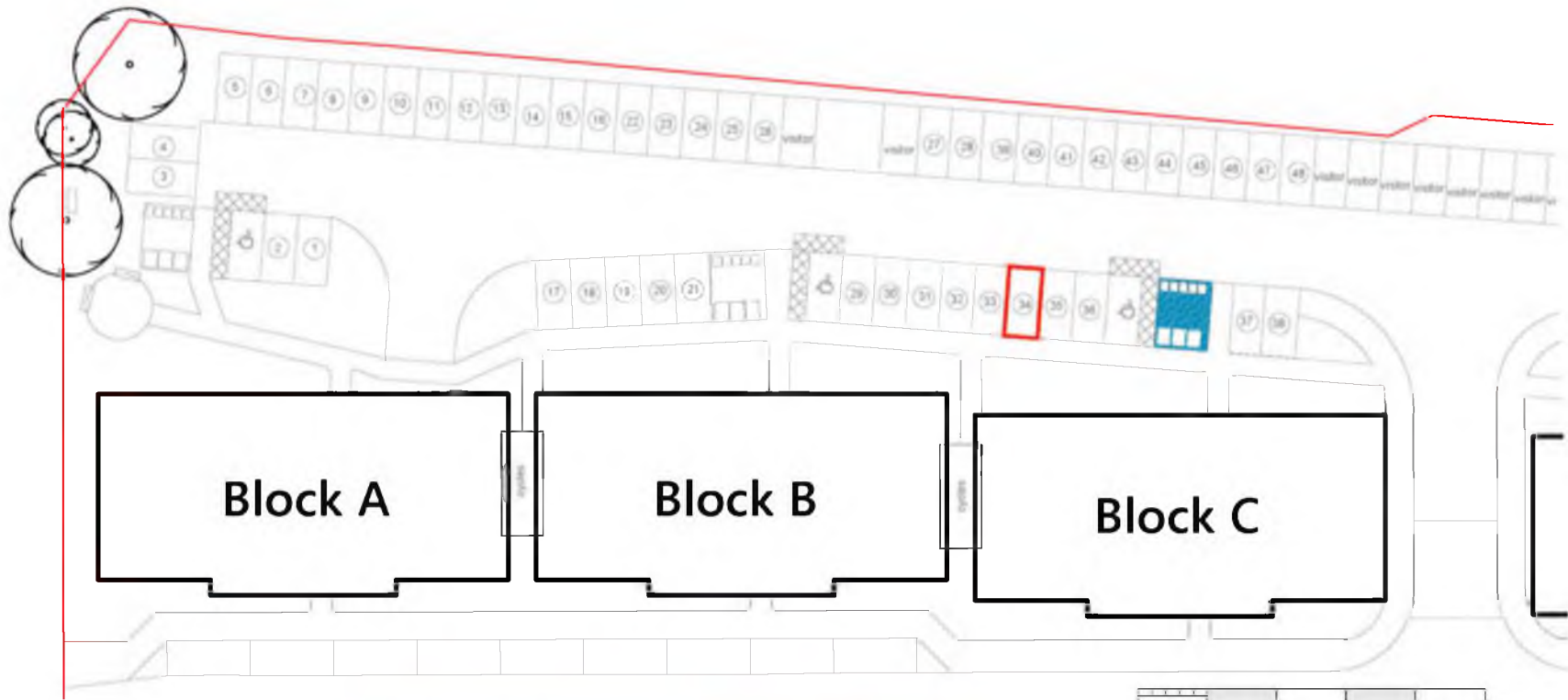


0m 5m 10m 15m 20m 25m  
Scale ~ 1 500

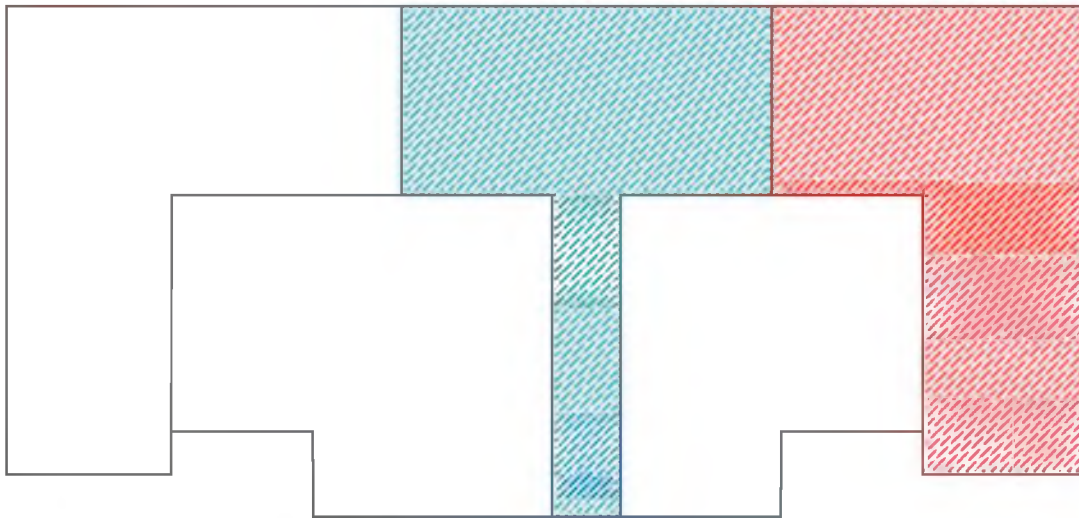


0m 2m 4m 6m 8m 10m  
Scale ~ 1:200

**Block C**  
**Plot G/3**

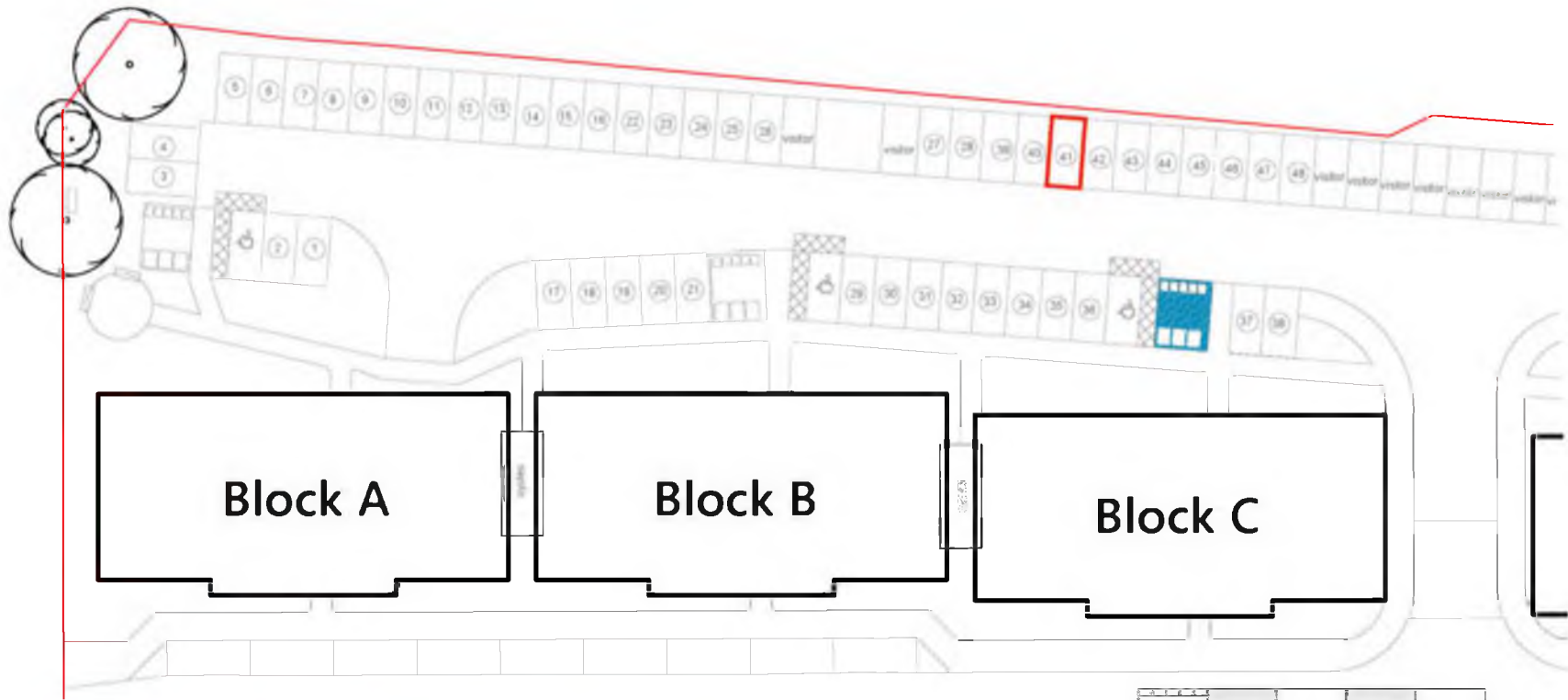


0m 5m 10m 15m 20m 25m  
Scale ~ 1:500

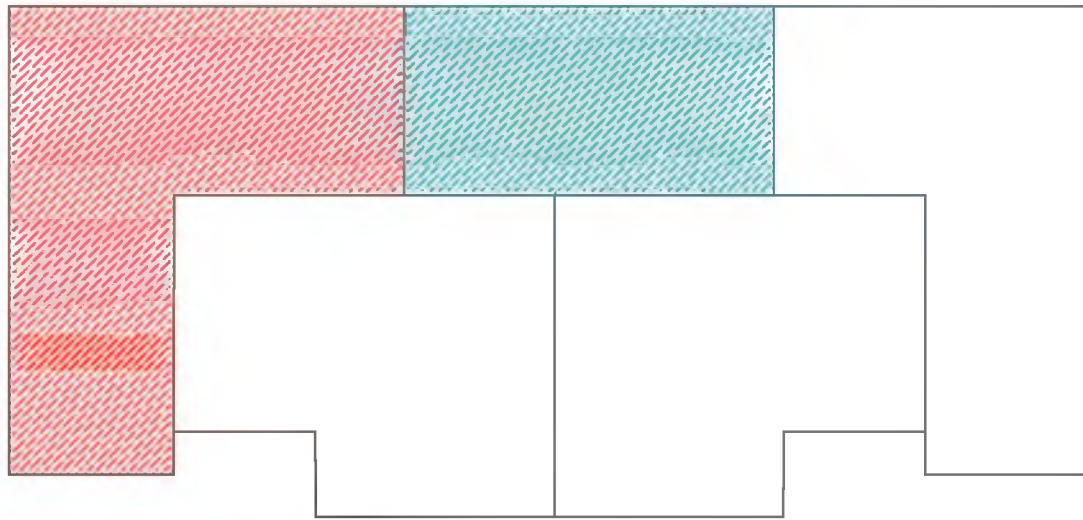


0m 2m 4m 6m 8m 10m  
Scale ~ 1:200

**Block C**  
**Plot G/4**

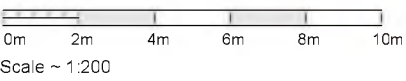
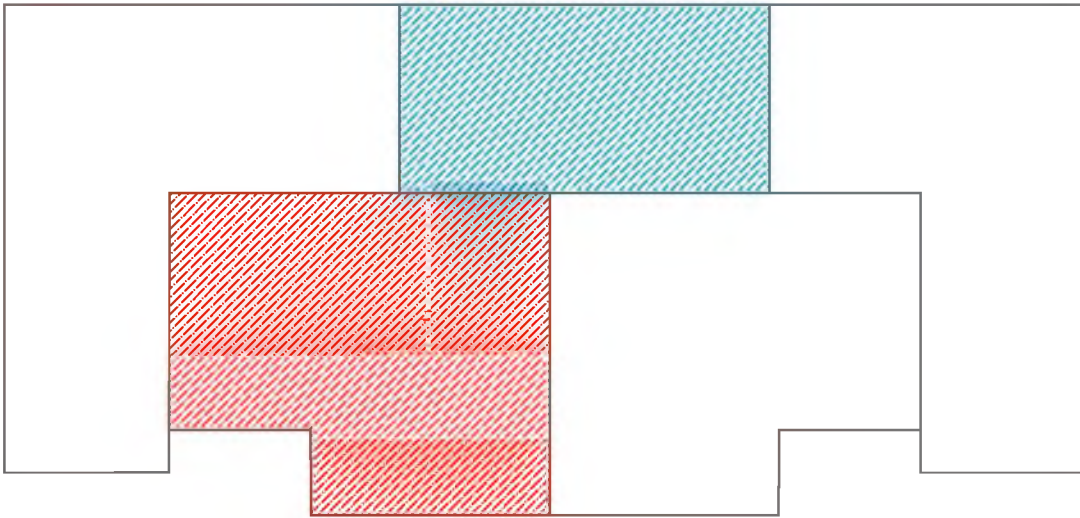
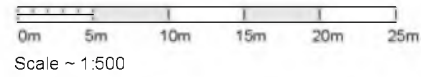
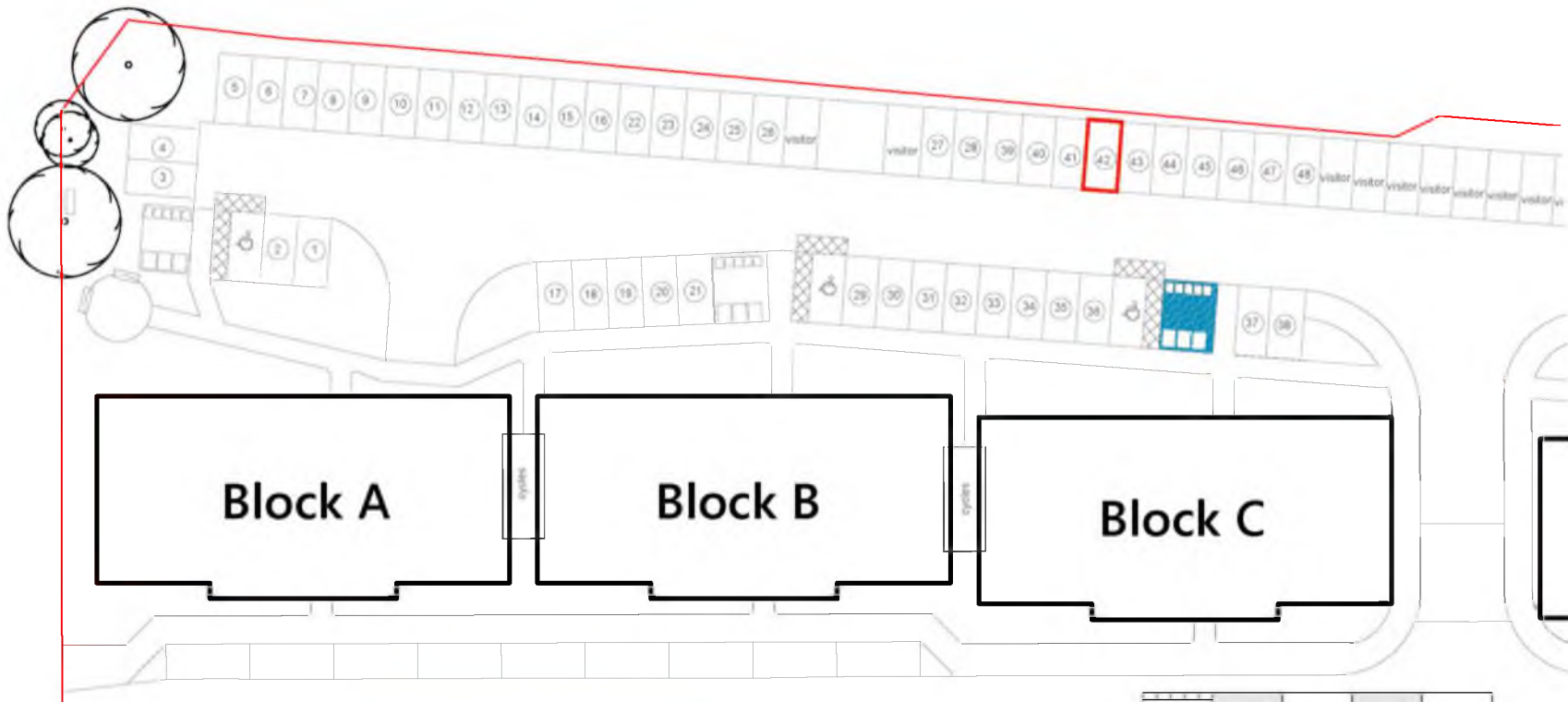


0m 5m 10m 15m 20m 25m  
Scale ~ 1:500

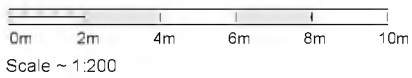
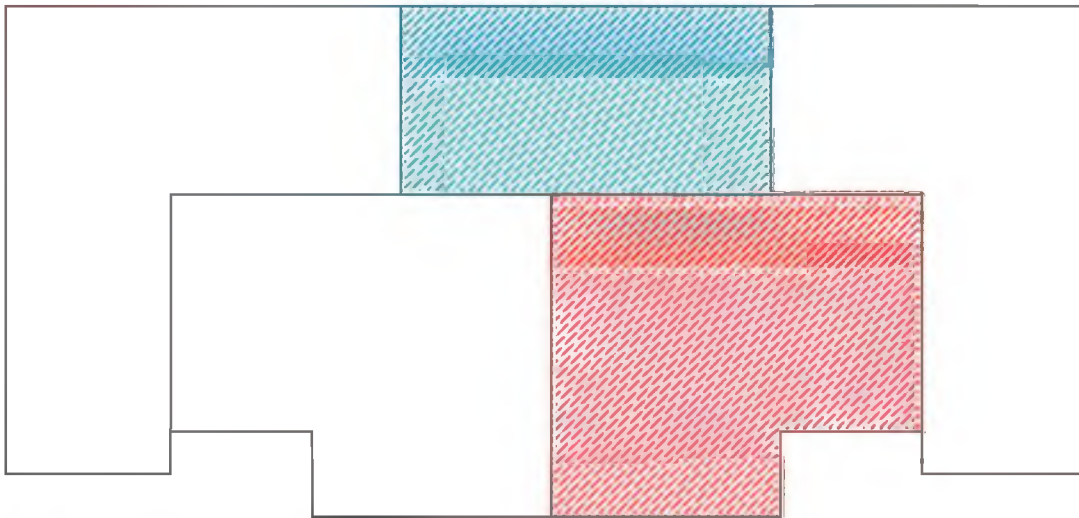
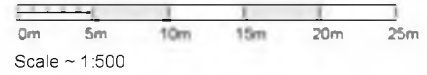
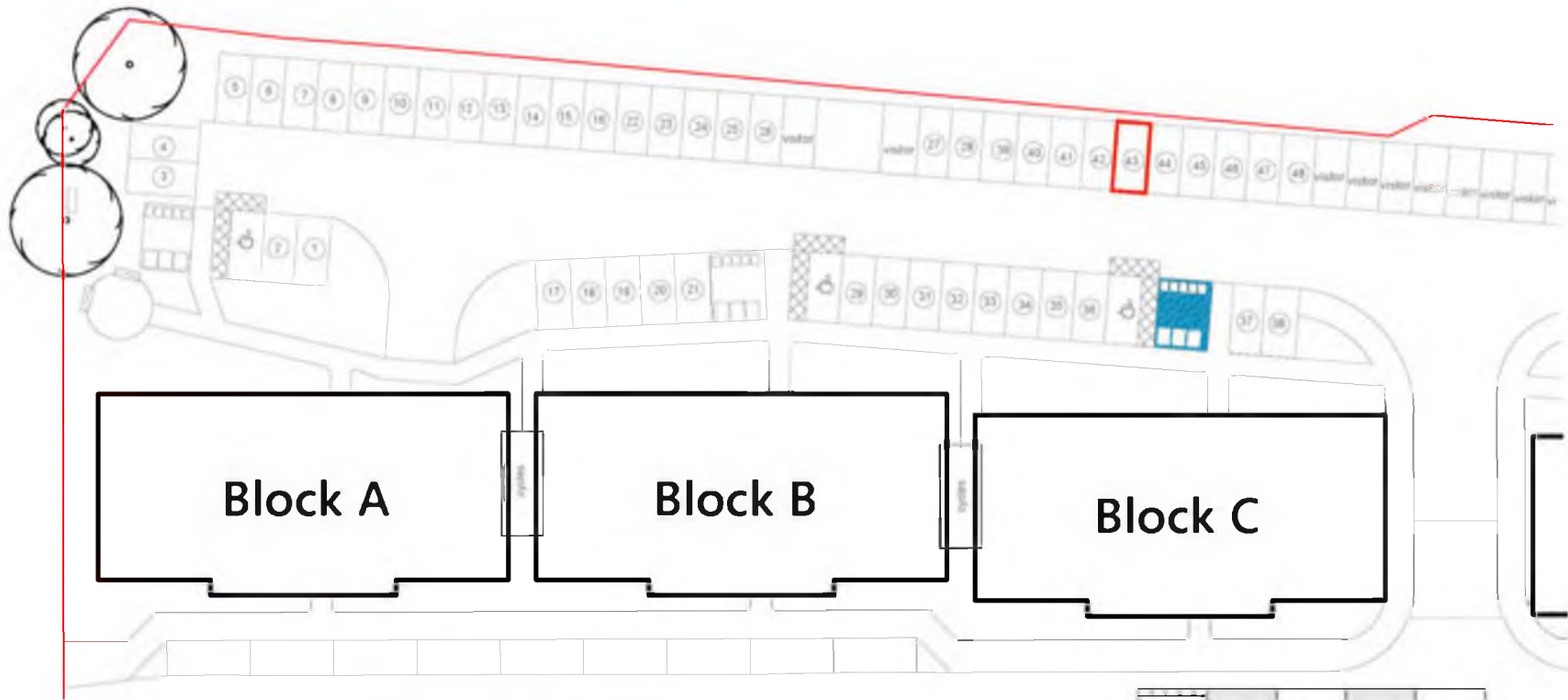


0m 2m 4m 6m 8m 10m  
Scale ~ 1:200

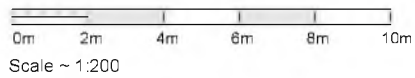
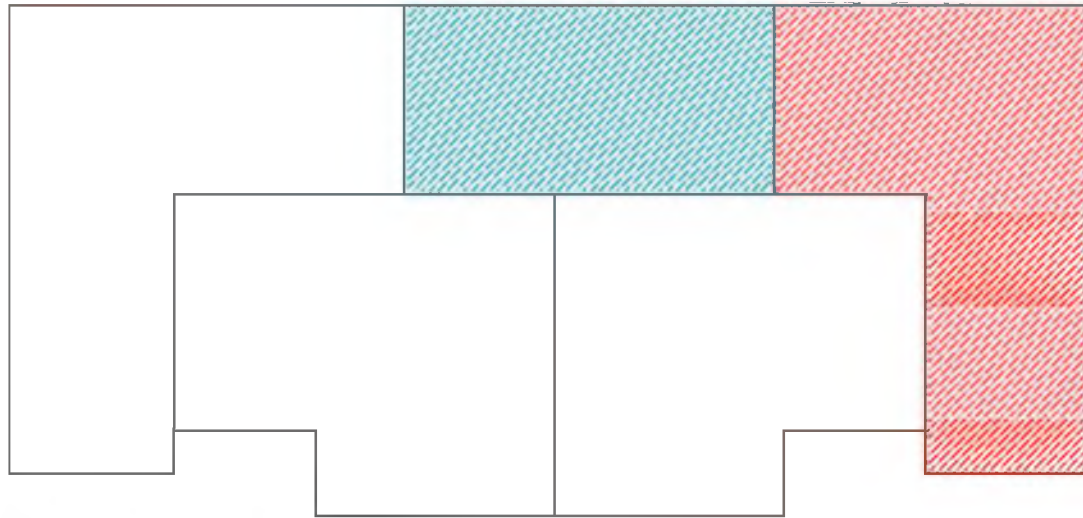

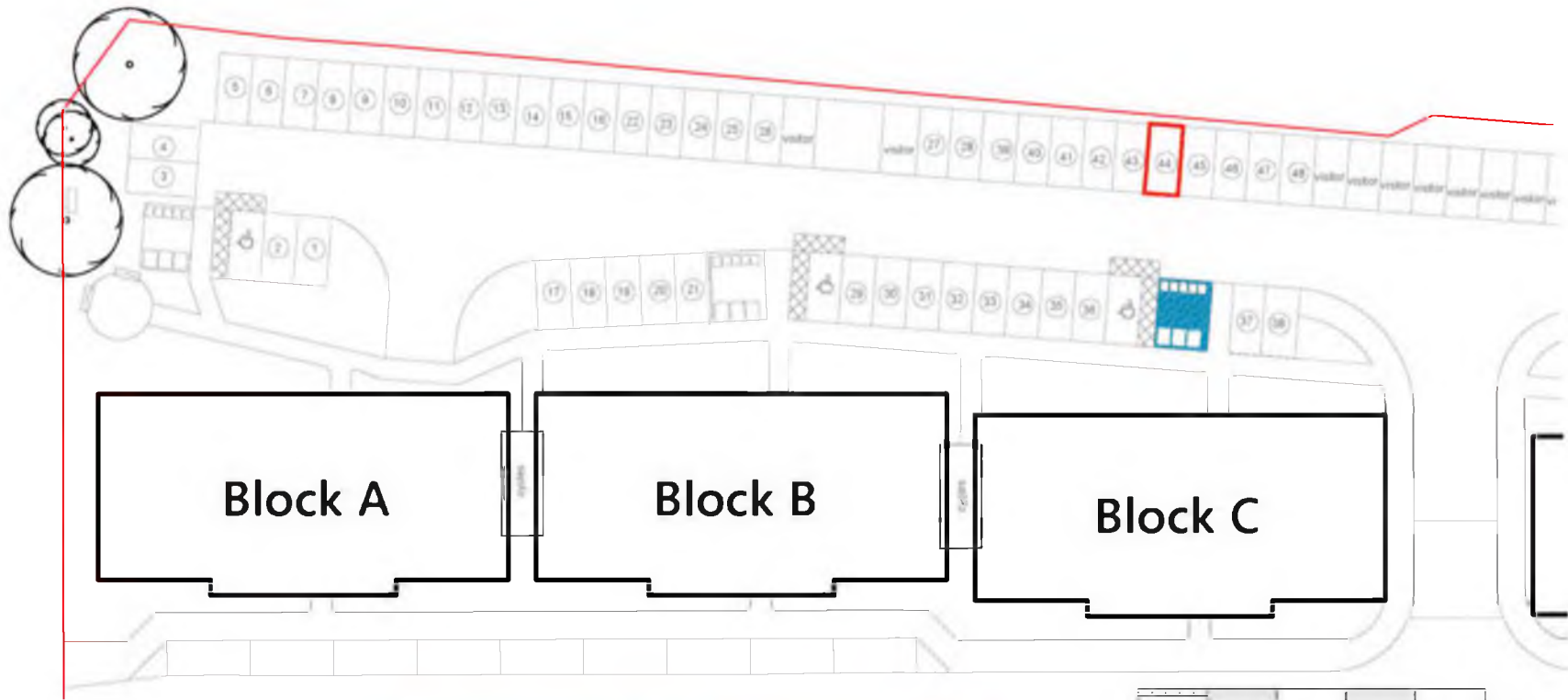
**Block C**  
**Plot 1/1**



**Block C**  
**Plot 1/2**

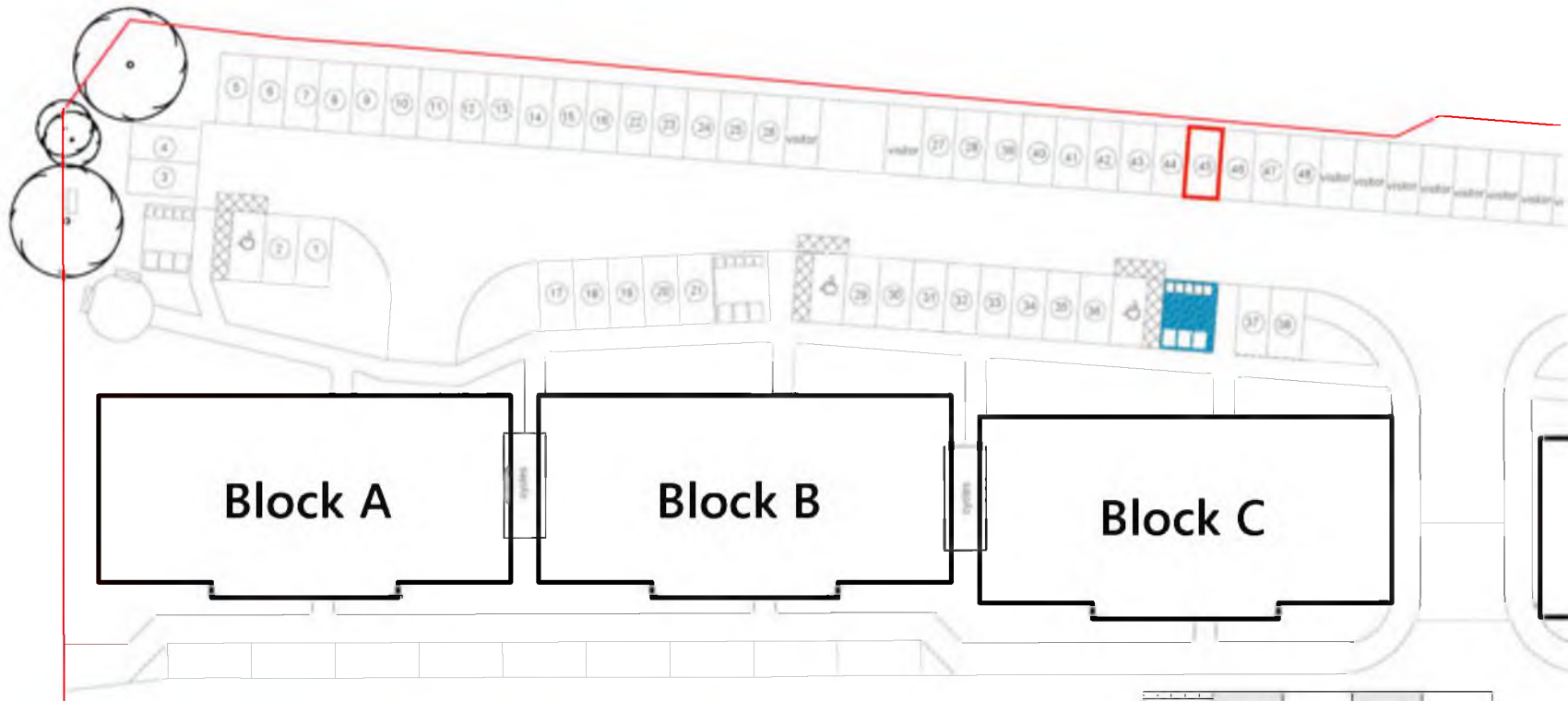


**Block C**  
**Plot 1/3**

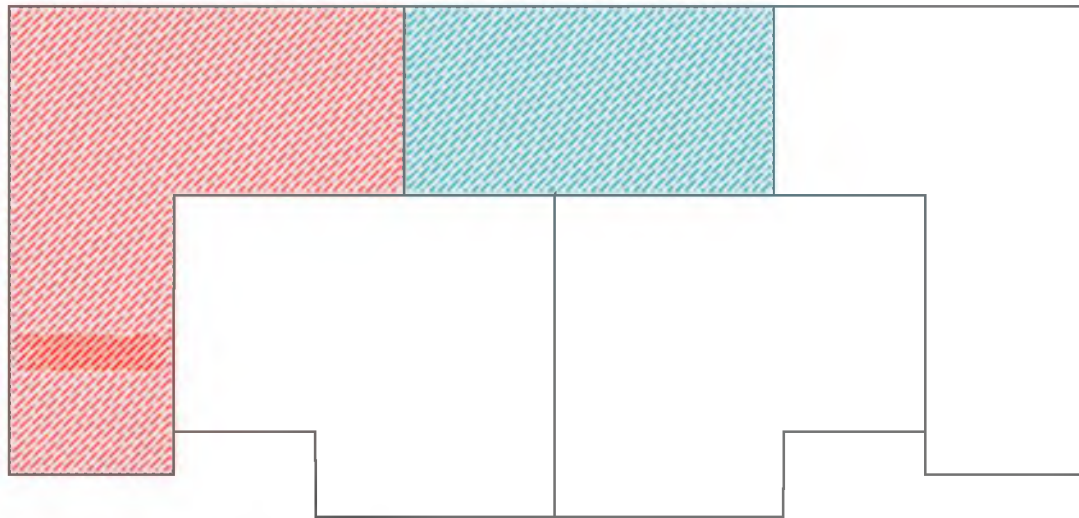


**Block C**  
**Plot 1/4**



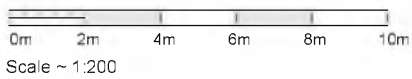
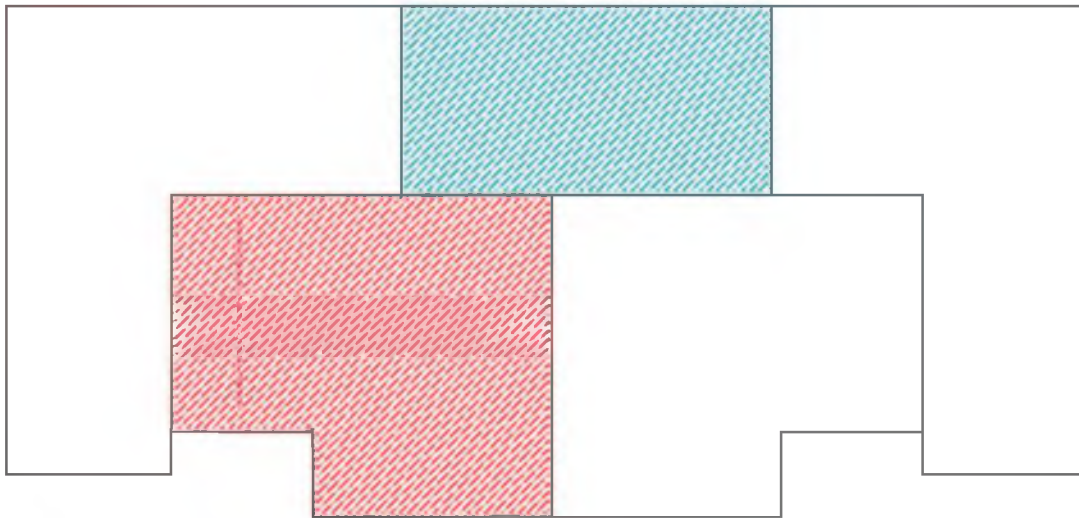
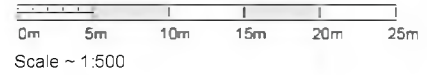
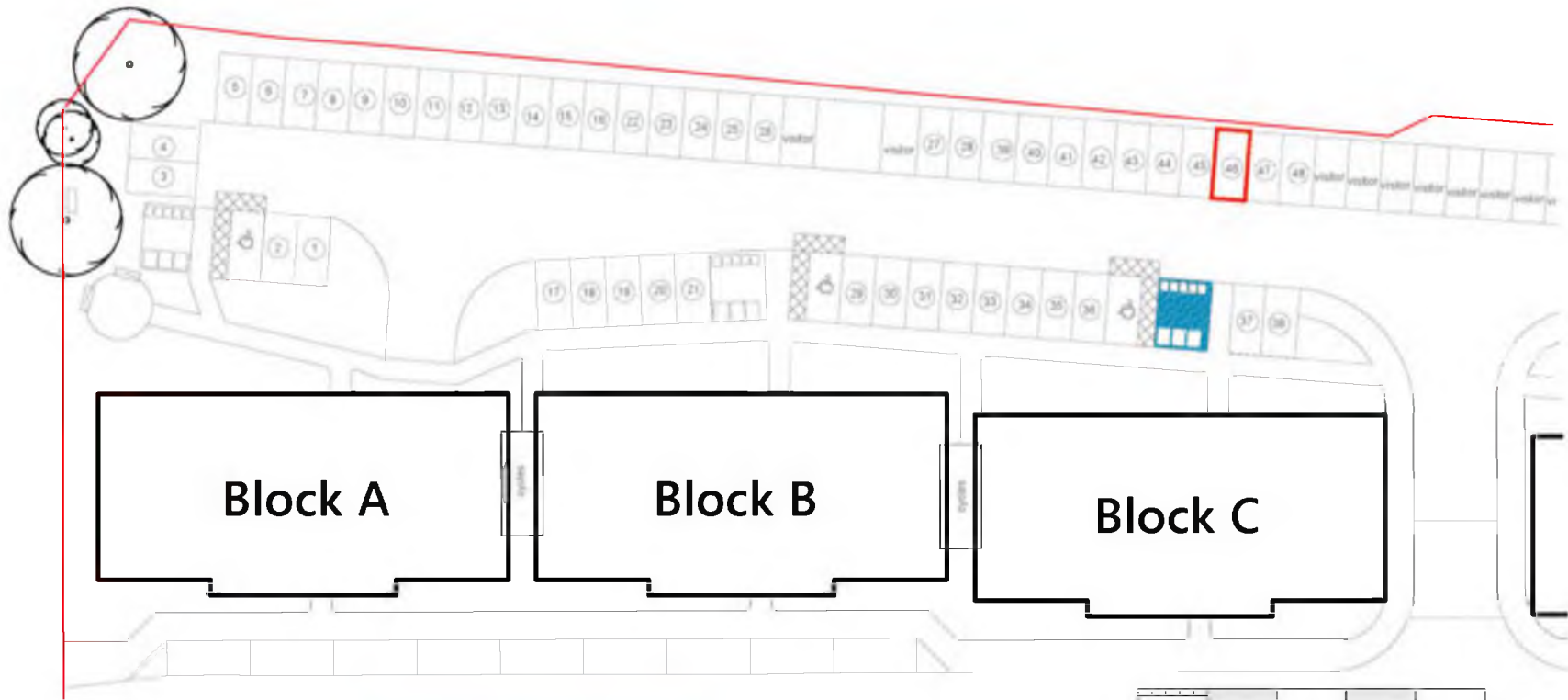


0m 5m 10m 15m 20m 25m  
Scale ~ 1:500

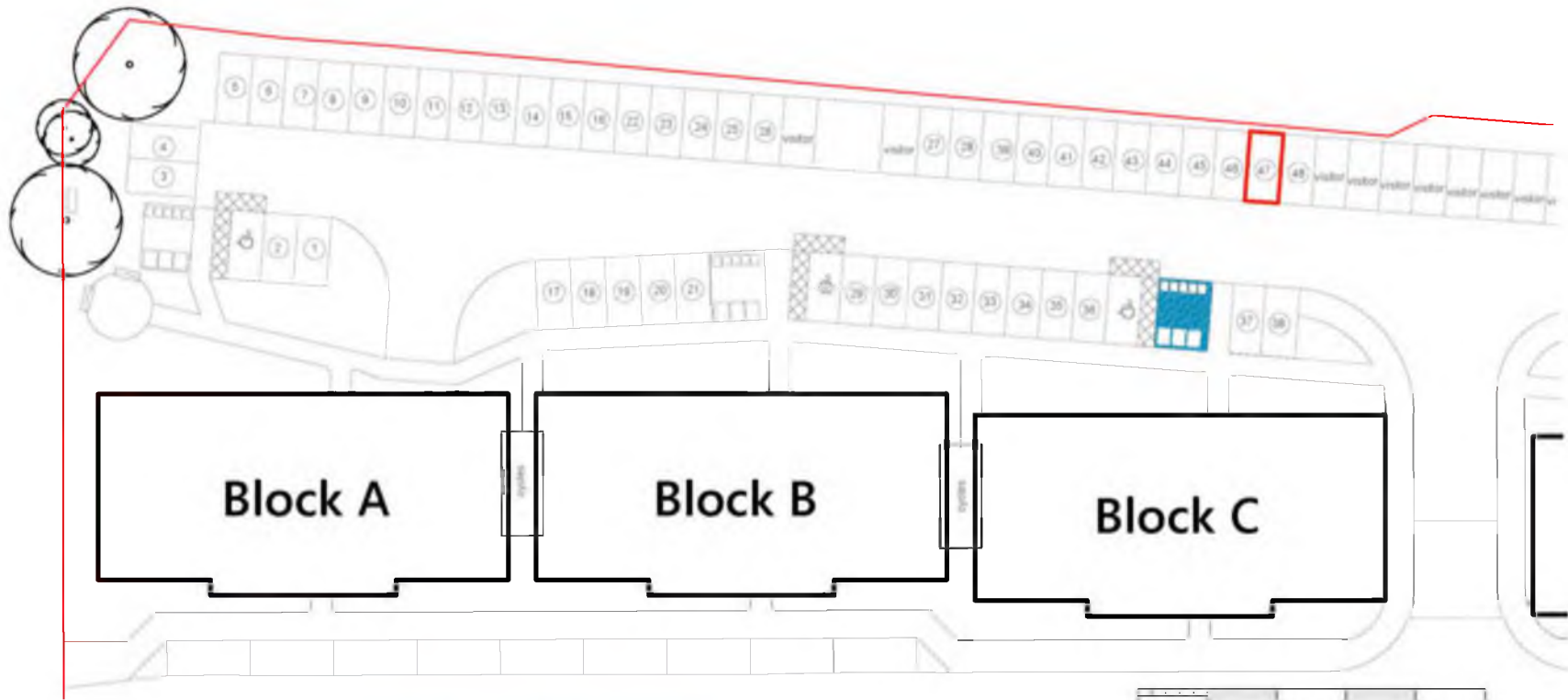


0m 2m 4m 6m 8m 10m  
Scale ~ 1:200

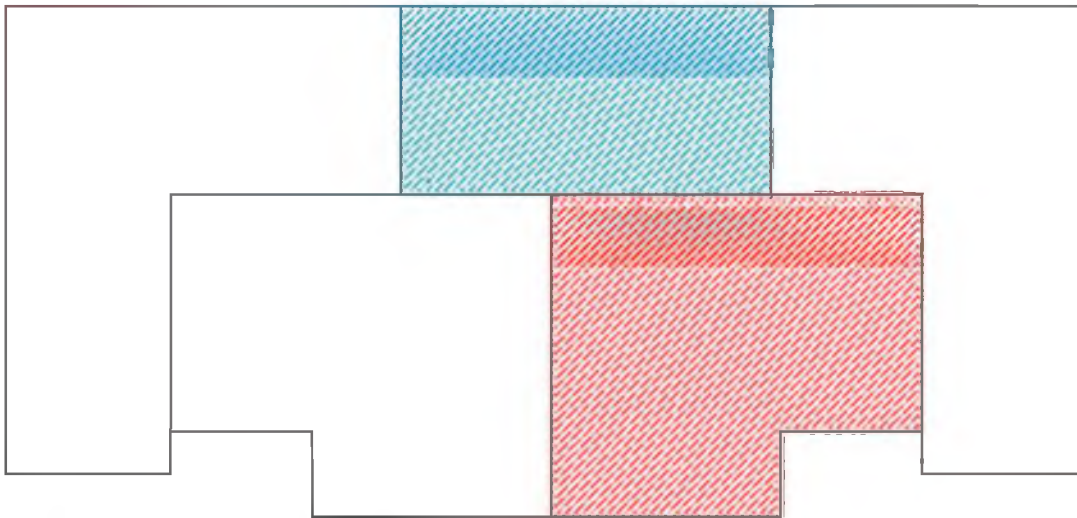
**Block C**  
**Plot 2/1**



**Block C**  
**Plot 2/2**

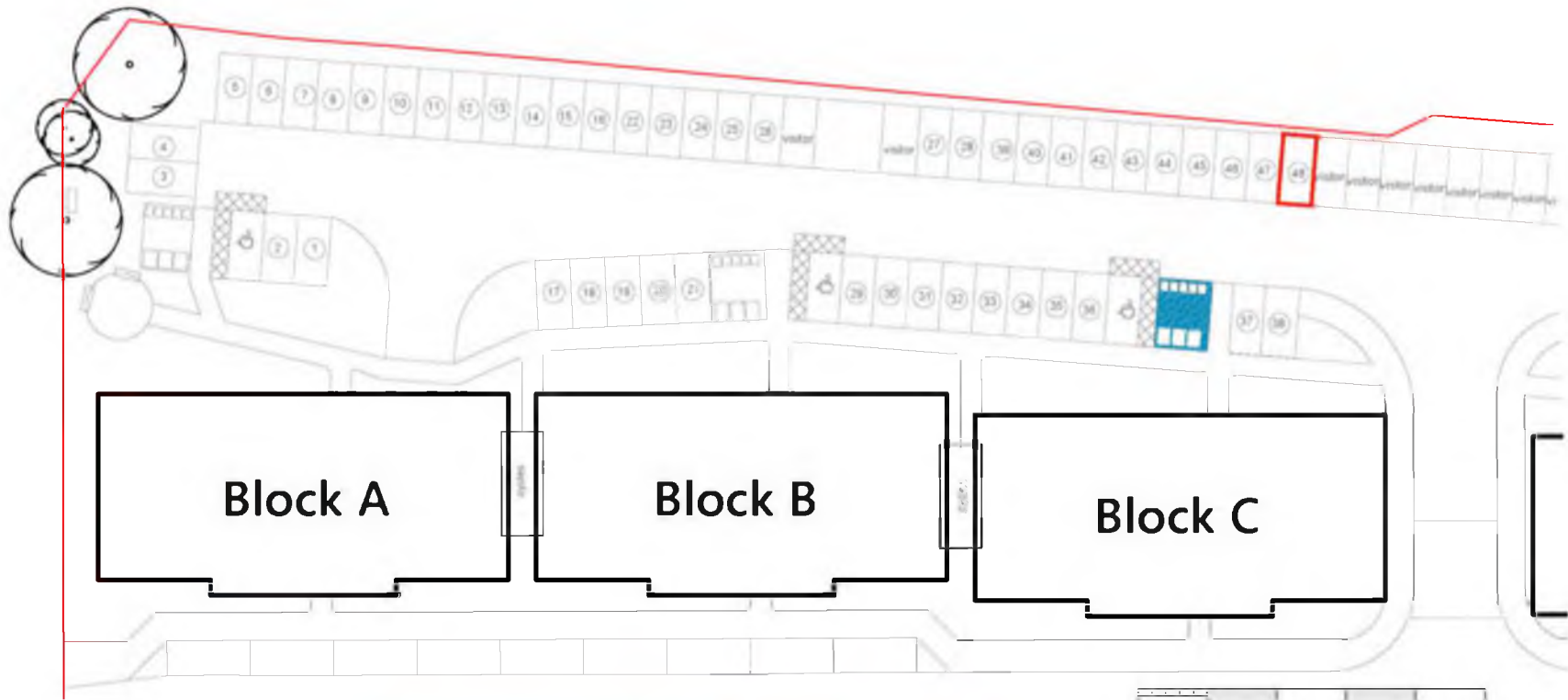


0m 5m 10m 15m 20m 25m  
Scale ~ 1:500

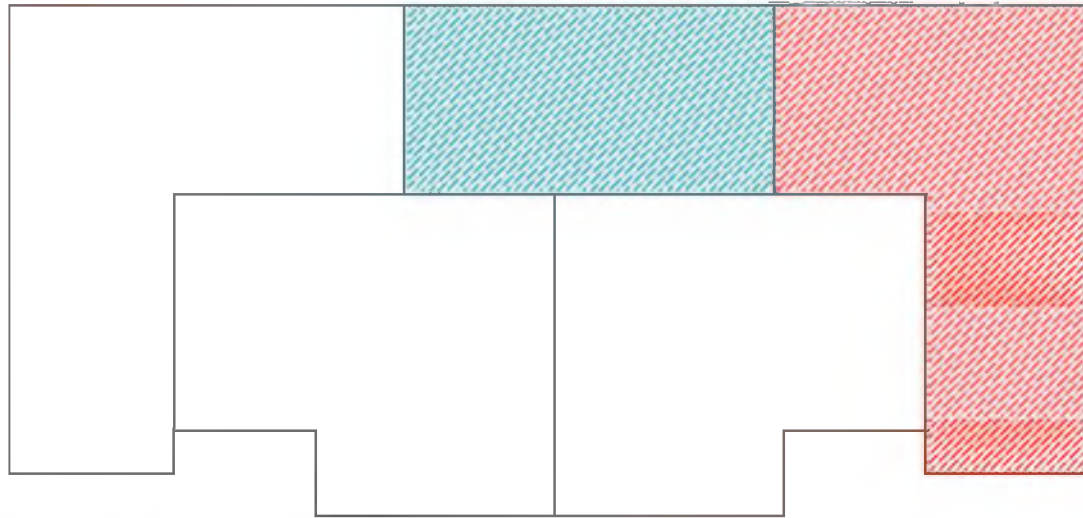


0m 2m 4m 6m 8m 10m  
Scale ~ 1:200

**Block C**  
**Plot 2/3**

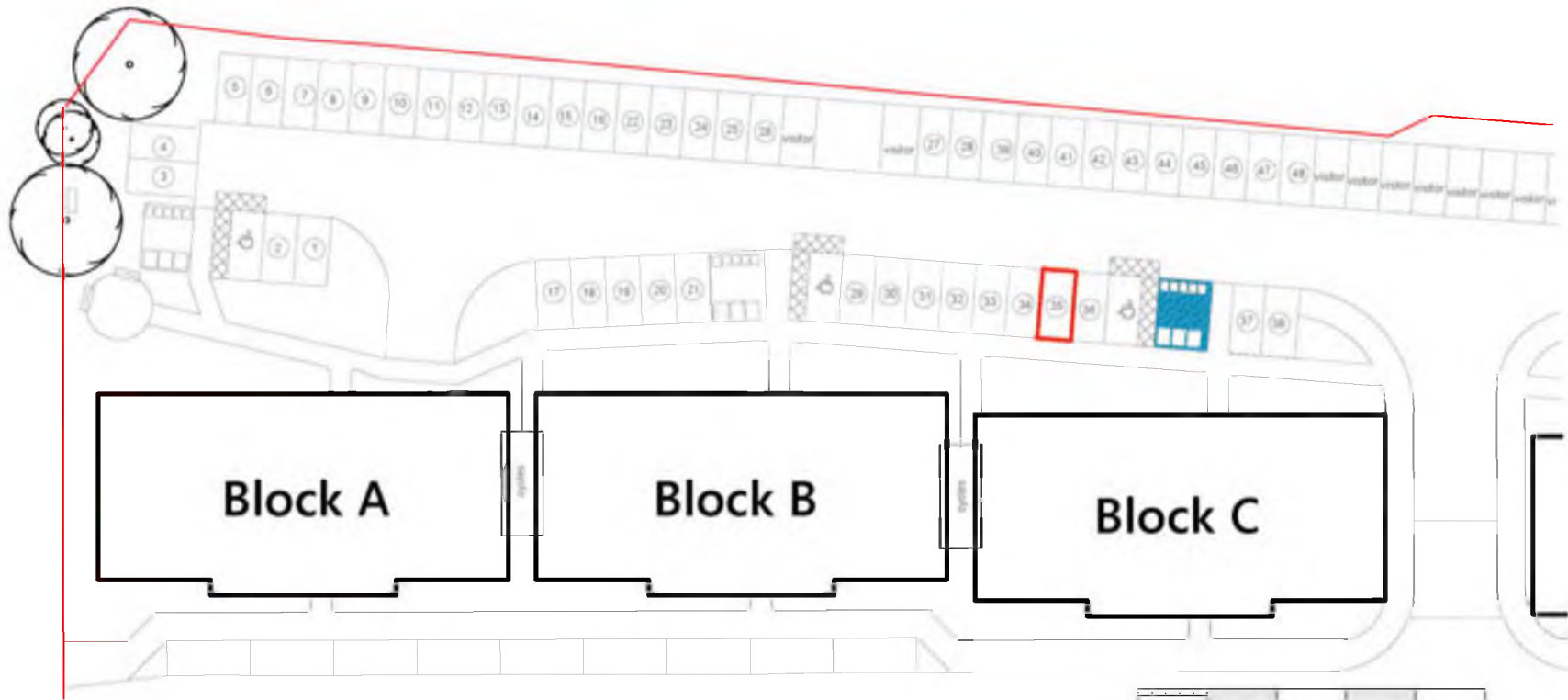


0m 5m 10m 15m 20m 25m  
Scale ~ 1 500

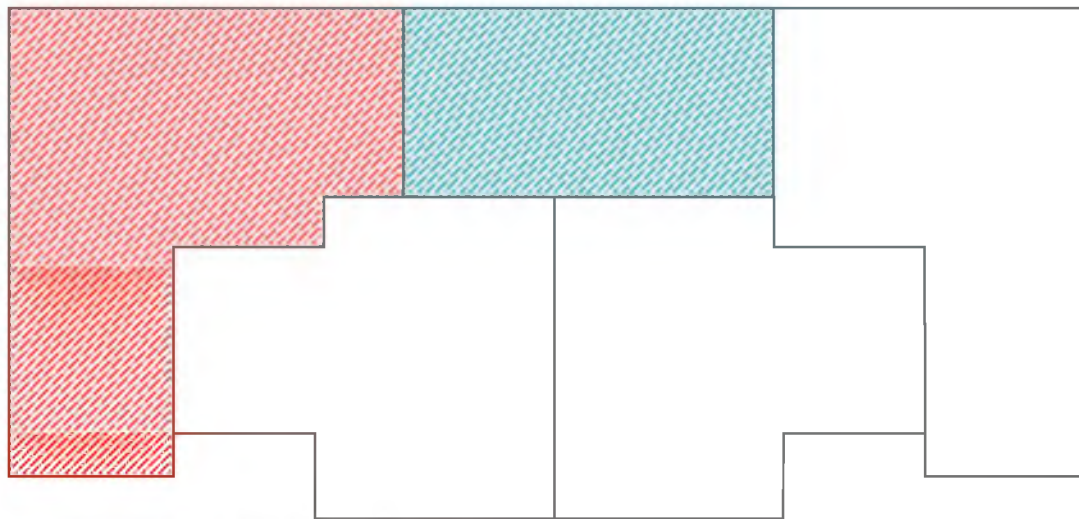


0m 2m 4m 6m 8m 10m  
Scale ~ 1:200

**Block C**  
**Plot 2/4**

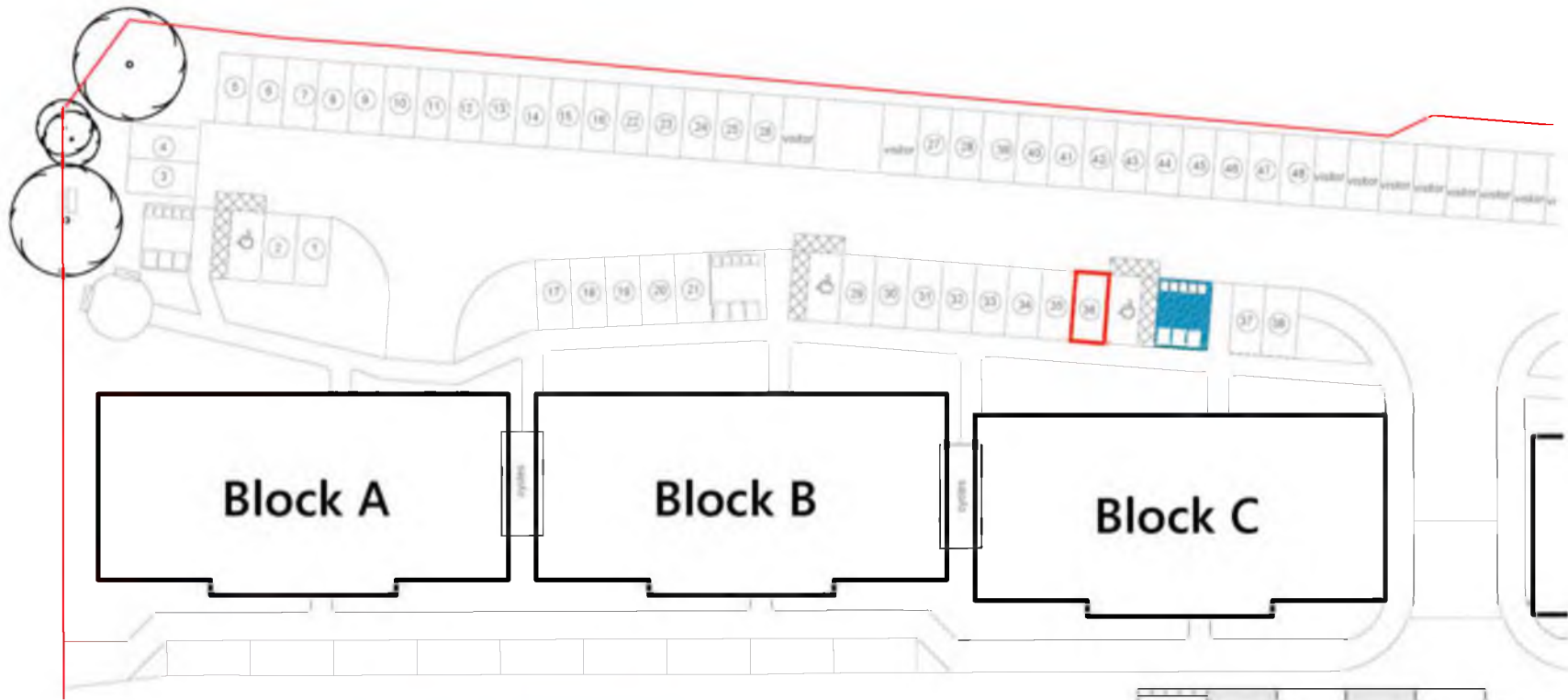


0m 5m 10m 15m 20m 25m  
Scale ~ 1:500

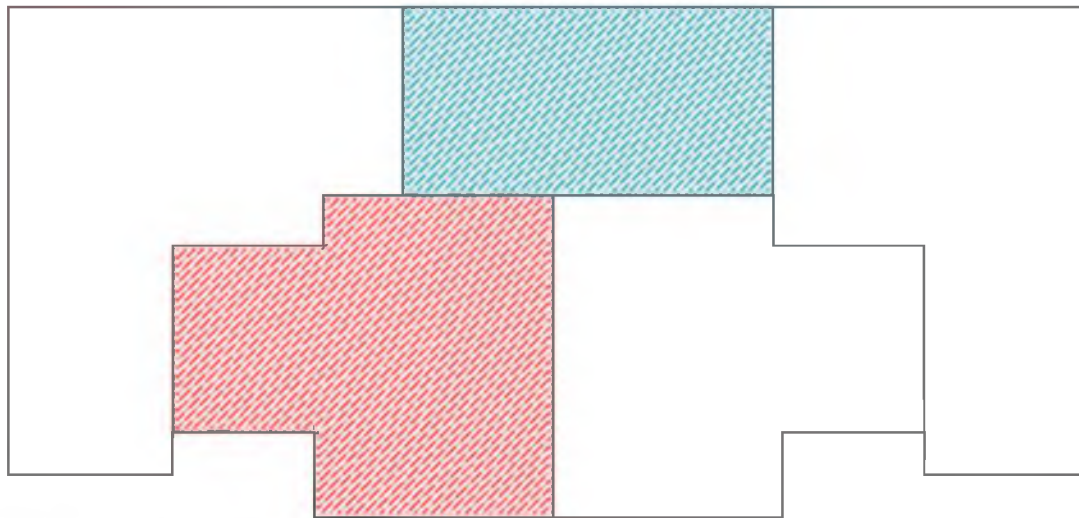


0m 2m 4m 6m 8m 10m  
Scale ~ 1:200

**Block C**  
**Plot 3/1**

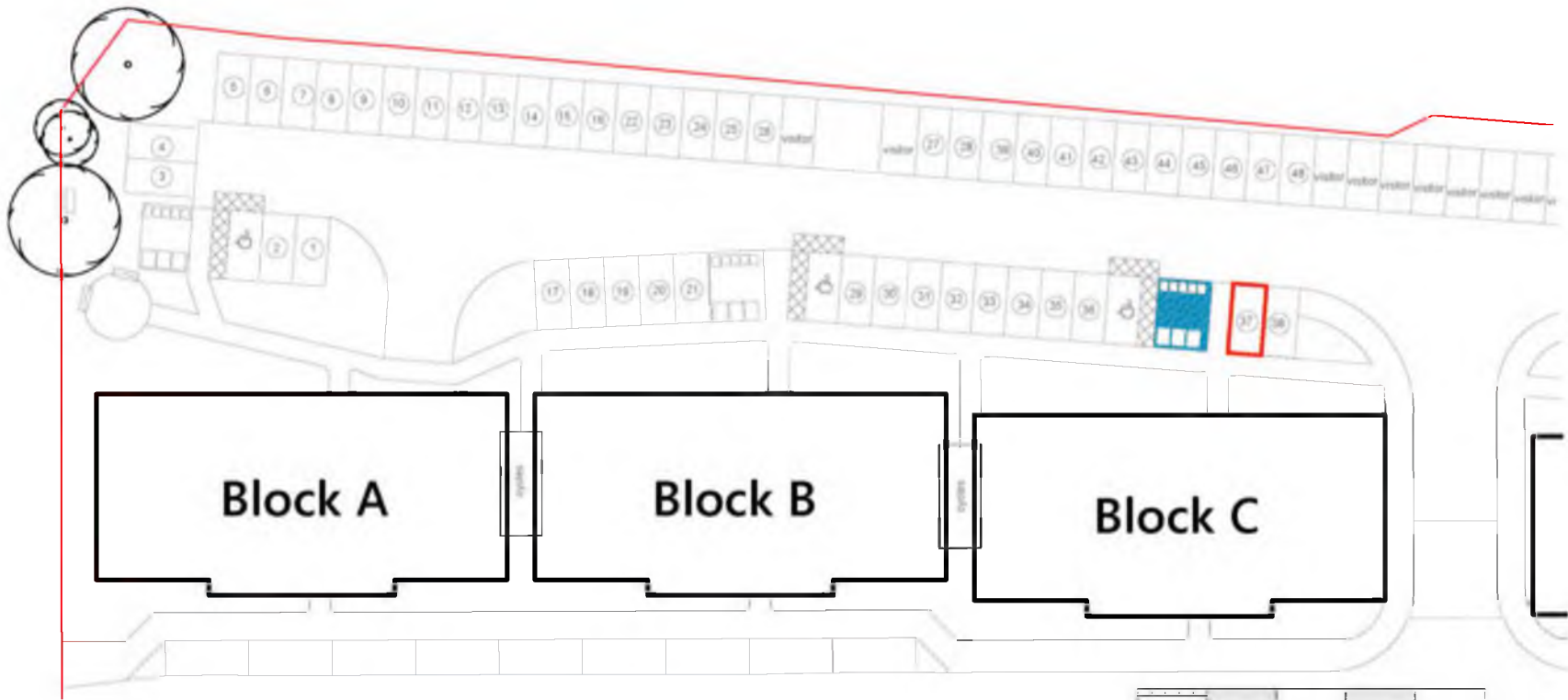


0m 5m 10m 15m 20m 25m  
Scale ~ 1 500

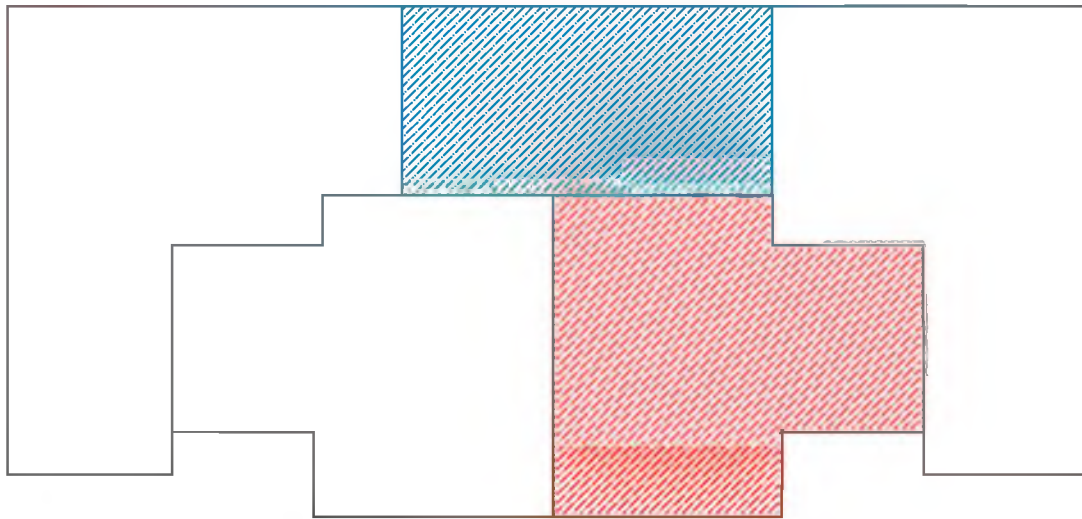


0m 2m 4m 6m 8m 10m  
Scale ~ 1:200

**Block C**  
**Plot 3/2**

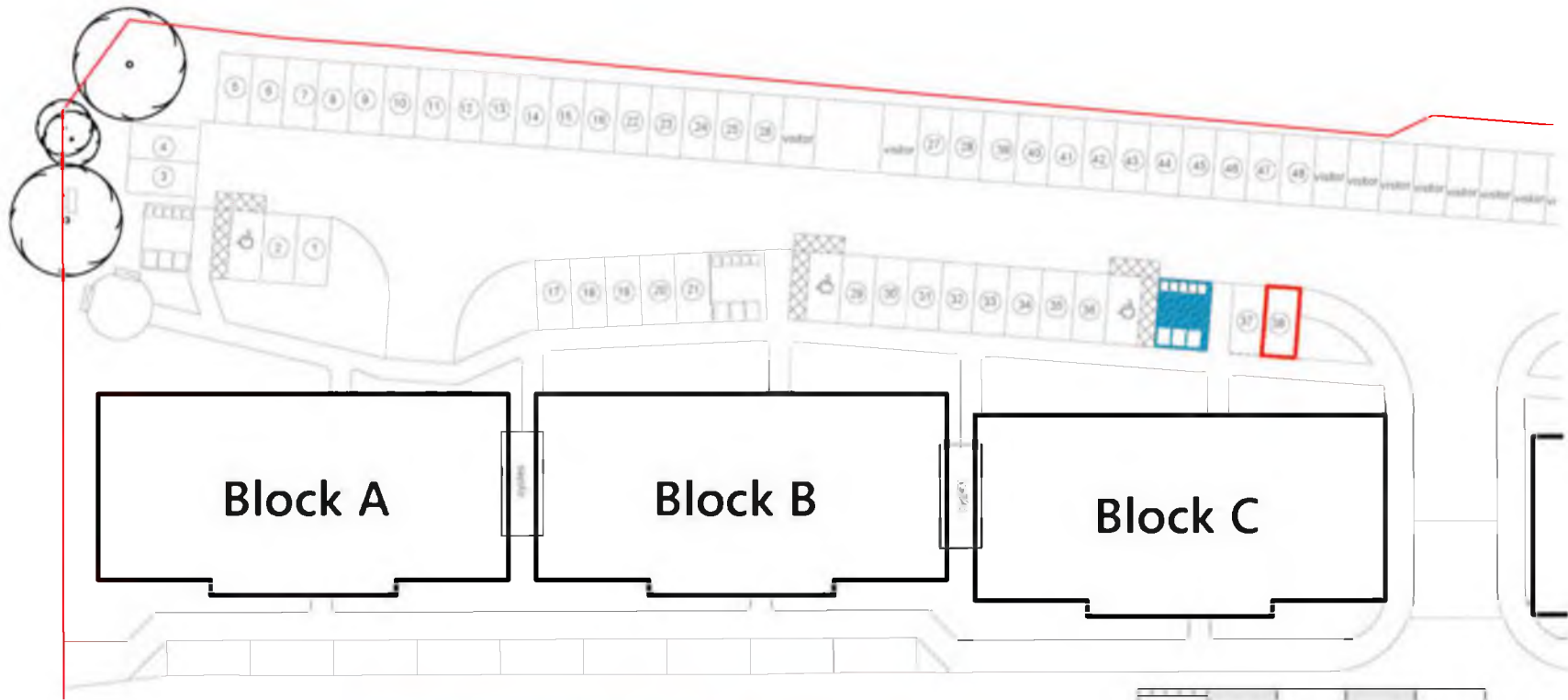


0m 5m 10m 15m 20m 25m  
Scale ~ 1:500

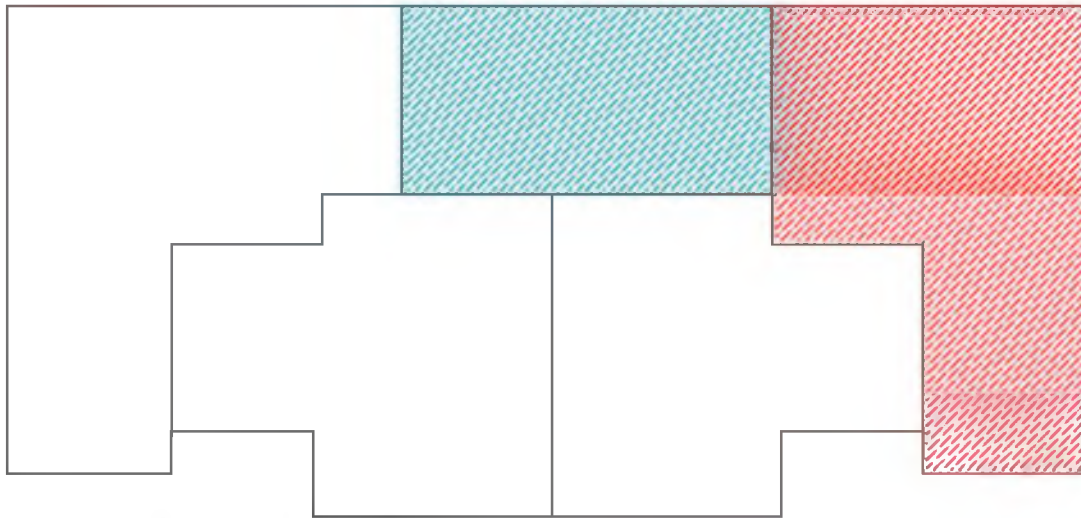


0m 2m 4m 6m 8m 10m  
Scale ~ 1:200

**Block C**  
**Plot 3/3**



0m 5m 10m 15m 20m 25m  
Scale ~ 1:500



0m 2m 4m 6m 8m 10m  
Scale ~ 1:200

**Block C**  
**Plot 3/4**